

the Peninsula Genealogical Society's

Door County Place Names Project



Copyright 2005-Peninsula Genealogical Society

Copyright 2005
by the
Peninsula Genealogical Society
477 No. 6th Ave.
Sturgeon Bay WI 54235
e-mail address:
pengensoc@yahoo.com



Dedication

We wish to dedicate this **The Door County Place Names Project** of the Peninsula Genealogical Society to **James Halstead (1926 -2000)**.

He was one of our dedicated charter members during the creation of this project but more than that, his great knowledge of Door County and his willingness to share that knowledge and perfect the final locations of so very many of the places herein has made this project one that we know will be of great help to researchers in and of Door County Wisconsin.

“We hope you are pleased with the final project, Jim!”

Introduction

We have had many deterrents along the way but have not given up what we feel is a project worth doing and after fifteen years of waiting, the PGS **Door County Place Names Project** has finally been completed.

While working on a Door County Research Guide in the beginning of The Peninsula Genealogical Society's infancy around 1990, the need for a **Door County Place Names Project** became apparent. Many old names of places in the County were unknown as to location on the maps of our time. Family history researchers had old letters indicating places long lost to recent knowledge, so the Society began to gather names with their locations with the plan to include them in the Research Guide. That place names part of the Research Guide was becoming a massive undertaking and one to be a project worthy to stand on its own.

Originally the Place Names Project was to be produced on a large scale map of all of Door County. Many hours of gathering names and finalizing their locations through the use of early maps, previous research gleaned from many sources, and individuals' knowledge onto our large map mock-up took place by dedicated members of The Society.

Conan Bryant Eaton, author and historian of Door County, heard of our **Door County Place Names Project**. PGS members Sally Treichel and Sue Hohnke visited him at his home on Washington Island at his request in November of 1991. He had been also working on gathering place names for the County for many years in hopes of producing a scholarly Place Names book. His health was deteriorating and he hoped we would carry on in his efforts. He placed in our hands his many years of research accumulated on index cards for Places in Door County. A little over a month later he passed away at age 82. That card index was a major source for our research and we are very thankful to Mr. Bryant for entrusting us to use it wisely. It now resides in the Washington Island Archives.

James B. Hale, who published his wonderful book in 1996 entitled, **Going For The Mail-a History of Door County Post Offices** graciously offered his preliminary Door County Post Office Map for our use in furthering the Place Names Project. We are grateful to him for the wonderful information he provided that went into the making of this project.

After our final mock-up one-of-a-kind map was completed and getting ready to be converted to a digital format it was burned in a house fire. We were undaunted however but realized that another large-scale map was not the way to go with this project. From the experience of our first huge effort we realized a large map of the whole County was difficult and unwieldy to produce. And, so, this version of the **Door County Place Names Project** was begun. In the ensuing years death and sickness strove to keep us from completing our task but we have persevered and are elated to be able to produce this project as it stands today. We know it is not complete or perhaps without errors but have done the best of our ability to create a project that will be of help to Family History researchers of Door County.

This final version our the Peninsula Genealogical Society's **Door County Place Names Project** has been divided into Town Maps of Door County. An alphabetical table of place

names is located at the beginning, followed by alphabetical placement of the Door County Town Histories and Maps. The Histories of each Town include information gathered for our original **Door County Research Guide** that did not materialize.

In recent years, the Peninsula Genealogical Society has had a website that we hoped would serve as a substitute for our Door County Research Guide but which was lost when our webspace access was deleted . We have hopes of again creating another PGS Website in the future where the other parts of our **Door County Research Guide** as well as the many projects we have produced will be available to help Family History Researchers in and for Door County.

Our thanks to the many faithful **Peninsula Genealogical Society** members who sacrificed and who took part in the creation of this project. To those who have passed on but have done so much we are very grateful. We hope all who research will be pleased with this final work.

Compiled by Sue Hohnke for
the Peninsula Genealogical Society (PGS)

Using The Door County Place Names Project

- An alphabetical table of place names which show the Town and number of each Place is provided at the beginning.
- Following that are the Towns of Door County in alphabetical placement as well. Included with each Town Map are Histories of each corresponding Town.
- After the Town Maps is an additional map of Sturgeon Bay City showing its place names along with two alphabetical lists (1) Pre-1943 and (2)Post-1943 Sturgeon Bay City Street Names . Many street names were changed in the city of Sturgeon Bay in 1943.
- The maps we used for this project relate to current roads and streets. Hopefully this will be useful in your locating your place in “today’s world”!

Please contact us if you believe you have additions or corrections to the Door County Place Names Project at:

Address: Peninsula Genealogical Society, 477 North 6th Ave., Sturgeon Bay WI 54235-

E-mail: pengensoc@yahoo.com

Table Of Contents

Dedication.....	page 3
Introduction.....	page 4
Using The Door County Place Names Project.....	page 5
Table of Contents.....	page 6
Door County Place Names Alphabetical Table.....	pages 7 - 21
Towns of Door County.....	pages 22 - 72
Town of Baileys Harbor	pages 22 - 24
Town of Brussels	pages 25 - 28
Town of Clay Banks	pages 29 - 31
Town of Egg Harbor	pages 32 - 34
Town of Forestville	pages 35 - 37
Town of Gardner	pages 38 - 41
Town of Gibraltar	pages 42 - 45
Town of Jacksonport	pages 46 - 48
Town of Liberty Grove	pages 49 - 52
Town of Nasewaupee	pages 53 - 55
Town of Sevastopol	pages 56 - 59
Town of Sturgeon Bay	pages 60 - 65
Town of Union	pages 66 - 68
Town of Washington	pages 69 - 72
SturgeonBay City Map	page 73
Sturgeon Bay City 1943 Street Renaming Tables	pages 74-83
Alphabetical by Pre-1943 Street Name Table.....	pages 74-78
Alphabetical by Post-1943 Street Name Table.....	pages 79-83
Index.....	pages 84 - End.

Door County Place Name Alphabetical Table
--

Door County Place Names	Door County Town(s) Associated with Place Name	Number of Door County Place Name on Town Maps
Adventure Island	Gibraltar	1a
Ah-qua-she-ma-ga-ning	Sevastopol	3
Ahnapee River	Brussels, Forestville, Gardner	2
Alearsville	Egg Harbor	4
Alpine (Alpen) Bluff	Egg Harbor	5
Angers Creek	Gardner	6
Appleport	Liberty Grove	8
Arbter Lake	Sevastopol	7
B.S. Corners	Gibraltar	30
Baileys (Bailey's) Harbor	Baileys Harbor	9
Baileys Harbor Swamp	Baileys Harbor	10
Basin Island	Nasewaupee	11
Bassford's Corners	Sevastopol	12
Bay Shore Drive	Egg Harbor, Sevastopol	14
Bay View	Sturgeon Bay City	15
Bayou	Egg Harbor	13
Bear Creek	Clay Banks	16
Big Creek	Sturgeon Bay City	17
Big Island	Nasewaupee	18
Big Marsh	Washington	19
Big Sturgeon (Sturgeon Bay)	Sturgeon Bay Town & City	20

Door County Place Names	Door County Town(s) Associated with Place Name	Number of Door County Place Name on Town Maps
Big Susie Island	Washington	21
Bile	Egg Harbor	13
Black Ash Swamp	Brussels, Forestville	22
Bley's Corner	Jacksonport	23
Boyer Bluff	Washington	24
Bradley Lake	Sturgeon Bay City	25
Braunsdorf Beach	Clay Banks	26
Brussels	Brussels	27
Brussels Hill	Brussels	28
Bues Point	Baileys Harbor	29
Button Marsh	Gibraltar	31
Cabots Point	Nasewaupee	32
Cana Cove	Baileys Harbor	33
Cana Island	Baileys Harbor	34
Carlsville	Egg Harbor	4
Carnot	Forestville	35
Castle Point	Washington	36
Cave Point Bluff	Jacksonport, Sevastopol	38
Cave Point	Sevastopol	37
Chambers Island	Gibraltar	39
Cheeseville	Clay Banks	40
Chickatoek (Chickatock)	Gardner	41
Circle Ridge	Sturgeon Bay City	42
Clark (Clark's) Lake	Jacksonport, Sevastopol	43

Door County Place Names	Door County Town(s) Associated with Place Name	Number of Door County Place Name on Town Maps
Clark's Bluff	Gibraltar	44
Clark's Settlement	Sevastopol	46
Clarks Creek	Sevastopol	45
Clay Banks	Clay Banks	47
Cloverleaf	Nasewaupee	48
Coffey (Coffee) Swamp	Washington	49
Cottage Row	Gibraltar	50
Cove (The)	Sturgeon Bay City	51
Cunningham Swamp	Nasewaupee	52
Death's Door	Washington	54
Deathdoor Bluff	Liberty Grove	53
Debroux (Debraux)(Debreau)	Gardner	55
Delwiche	Union	56
Denton's	Liberty Grove	57
Detroit Harbor (water)	Washington	59
Detroit Harbor	Washington	58
Detroit Island	Washington	60
Dolans (Donlans) Creek	Sevastopol	61
Door Bluffs	Liberty Grove	62
Douglas	Baileys Harbor	63
Duchateau	Union	64
Dunes Lake	Sevastopol	65
Eagle Bluff	Gibraltar	66
Eagle Cliff	Gibraltar	66

Door County Place Names	Door County Town(s) Associated with Place Name	Number of Door County Place Name on Town Maps
Eagle Harbor	Gibraltar	67
Eagle Island	Gibraltar	68
Eagle Terrace	Gibraltar	66
East Channel	Washington	69
East Maplewood	Forestville	70
Egg Harbor Village	Egg Harbor	71
Ellison Bay	Liberty Grove	72
Ellison Bluff	Liberty Grove	73
Ephraim Swamp	Gibraltar	75
Ephraim Village	Gibraltar	74
Europe Bay	Liberty Grove	76
Europe Lake	Liberty Grove	77
Evergreen	Sturgeon Bay	78
Evil Spirit Point	Washington	79
Fagerwick	Washington	80
Fairland	Union	56
Fetzer	Egg Harbor	81
Figenscaus Harbor	Washington	82
Fish Creek	Gibraltar	84
Fish Creek (water, creek)	Gibraltar	83
Fish Head Point	Baileys Harbor	85
Fish Island	Washington	86
Forestville Village	Forestville	87
Foscoro	Clay Banks	88

Door County Place Names	Door County Town(s) Associated with Place Name	Number of Door County Place Name on Town Maps
Frogtown	Baileys Harbor	89
Gardner	Gardner	41
Gardner Swamp	Gardner	90
Garret Bay	Liberty Grove	91
Geise Creek	Gardner	6
Gerlach Lake	Sevastopol	65
Gibraltar	Baileys Harbor	9
Gills Rock	Liberty Grove	92
Gislason Beach	Washington	93
Gitche Gumme (Gume)(Gumee)	Nasewaupee	94
Glidden Drive	Sevastopol	96
Graceport	Egg Harbor	97
Graham	Sturgeon Bay City	98
Gravel Island	Liberty Grove	99
Gustafson's Point	Gardner	100
Hainesville	Nasewaupee	101
Hansonville	Gibraltar	102
Harrison's Point	Washington	103
Hastings	Egg Harbor	104
Hat Island	Egg Harbor	105
Hedgehog Harbor	Liberty Grove	92
Heins Creek	Baileys Harbor	107
Henderson Point	Gardner	106

Door County Place Names	Door County Town(s) Associated with Place Name	Number of Door County Place Name on Town Maps
Hibbards Creek	Jacksonport	108
Hills Point	Nasewaupee	109
Hoagesville	Liberty Grove	110
Hog Island	Washington	111
Horn's Pier	Clay Banks	112
Horseshoe Bay	Egg Harbor	113
Horseshoe Island	Gibraltar	68
Horseshoe Point	Egg Harbor	114
Hungry Settlement	Nasewaupee	115
Huron Island	Washington	116
Idlewild	Nasewaupee	117
Indian Point	Washington	103
Institute	Sevastopol	118
Irish Village	Washington	119
Jack Island	Gibraltar	1b
Jackson Harbor	Jacksonport	120
Jackson Harbor	Washington	121
Jacksonport	Jacksonport	122
Jindra's Corners	Nasewaupee	123
Juddville	Gibraltar	124
Juddville Bay	Gibraltar	125
Kangaroo Island	Baileys Harbor	126
Kangaroo Lake Creek	Baileys Harbor	107
Kangaroo Lake	Baileys Harbor, Jacksonport	127

Door County Place Names	Door County Town(s) Associated with Place Name	Number of Door County Place Name on Town Maps
Kettle Point	Washington	128
Keyes Creek	Gardner	6
Kolberg	Brussels	129
Lake Forest Park	Sturgeon Bay	130
Lake Mackaysee Islands	Gibraltar	131
Larson Creek	Nasewaupee	132
LaSalle's "Griffin" landing site - 18 Sep 1679	Washington	133
Laurie Quarry	Sevastopol	134
Laurieville	Sevastopol	134
Leader Island	Washington	116
Leccia	Brussels	135
Leroys Point	Egg Harbor	136
Liberty Park	Liberty Grove	137
Light House Island South	Baileys Harbor	139
Light House Island North	Baileys Harbor	138
Lily (Lilly) Bay Creek	Sevastopol	141
Lily (Lilly) Bay	Sevastopol	140
Lily Pier	Sevastopol	140
Little Creek	Sturgeon Bay City	142
Little Harbor Point	Sevastopol	145
Little Harbor (Settlement)	Sevastopol	143
Little Lake	Sturgeon Bay City	25
Little Lake	Washington	146

Door County Place Names	Door County Town(s) Associated with Place Name	Number of Door County Place Name on Town Maps
Little Marsh	Washington	147
Little Sister Bay	Liberty Grove	148
Little Snake Lake	Nasewaupee	149
Little Strawberry Island	Gibraltar	1d
Little Sturgeon	Gardner	150
Little Sturgeon Bay	Gardner	276
Little Sturgeon Point	Gardner	100
Little Susie Island	Washington	151
Lobdells (Lobbell) Point	Washington	152
Logan Creek	Jacksonport	153
Long Beach	Sevastopol	154
Lost Lake	Jacksonport	155
Louse Island	Washington	116
Ma-go-she-kah-ning	Gibraltar	84
Mackaysee Lake	Gibraltar	156
Malakoff	Sevastopol	157
Maple Creek	Sevastopol	61
Maple Grove	Gibraltar	158
Maplewood	Forestville	159
Marchand	Union	160
Marcus	Forestville	87
Marshall's Point	Liberty Grove	161
Maury's Brook	Egg Harbor	162
May Swamp	Nasewaupee	163

Door County Place Names	Door County Town(s) Associated with Place Name	Number of Door County Place Name on Town Maps
Me-she-ne-mah-ke-ming	Washington	116
Meyers	Nasewaupee	123
Mink River	Liberty Grove	164
Minor	Brussels	165
Misere	Brussels	135
Misha Yanma	Gibraltar	1d
Monument Point	Egg Harbor	166
Moonlight Bay	Baileys Harbor	167
Mud Bay	Baileys Harbor	167
Mud Lake	Baileys Harbor	168
Mud Lake	Sevastopol	65
Namur	Union	56
Nelsonville	Clay Banks, Forestville	169
Newport Bay	Liberty Grove	170
Newport State Park	Liberty Grove	171
Nicolet Bay	Gibraltar	172
North Bay	Liberty Grove	174
North Bay	Gibraltar	173
North Port	Liberty Grove	175
Ottumba (Otumba)	Sturgeon Bay City	176
Peffer's Corner	Jacksonport	177
Peninsula Bluff	Liberty Grove	178
Peninsula Center	Baileys Harbor	179
Peninsula State Park	Gibraltar	180

Door County Place Names	Door County Town(s) Associated with Place Name	Number of Door County Place Name on Town Maps
Pickerel Marsh	Baileys Harbor	181
Pictograph Rocks	Washington	182
Pilot Island	Washington	183
Pine Ledges	Liberty Grove	161
Pirate Island	Gibraltar	1c
Plum (Plumb) Island	Washington	185
Plum Bottom	Egg Harbor	184
Podunk	Egg Harbor	97
Point Beach	Egg Harbor	186
Polish Settlement	Baileys Harbor	179
Port du Mort (Porte des Morts)	Washington	54
Portage	Nasewaupee	198
Portage Point	Sturgeon Bay	187
Potawatomie Island	Washington	116
Potawatomie State Park	Nasewaupee	188
Poutouatami	Washington	116
Punkin Center	Baileys Harbor	179
Quam's Corner	Sturgeon Bay	189
Quarry Point	Nasewaupee	190
Rabbit Point	Washington	191
Red River Bluff	Union	192
Renard Creek	Union	193
Richters Point	Washington	194

Door County Place Names	Door County Town(s) Associated with Place Name	Number of Door County Place Name on Town Maps
Rieboldt Creek	Baileys Harbor	195
Riley's Bay	Gardner, Nasewaupée	196
Riley's Point	Gardner	197
Rock Island	Washington	199
Rock Island State Park	Washington	200
Rocky Point (Fossil Area)	Sturgeon Bay	201
Rogers Lake	Liberty Grove	202
Rosewood	Clay Banks	203
Rosiere	Brussels (and Kewaunee Co.)	204
Rowley	Liberty Grove	205
Rowley's Bay (water)	Liberty Grove	206
Rowley's Bay	Liberty Grove	205
Salona	Clay Banks	207
Sand Bay	Liberty Grove	208
Sand Bay	Nasewaupée	209
Sand Bay	Washington	210
Sand Bay Point	Nasewaupée	211
Sand Creek	Nasewaupée	212
Sand Point	Gibraltar	213
Sawyer	Sturgeon Bay City	214
Sawyer Harbor	Nasewaupée	215
Schauer Point	Jacksonport	216
Schmake (Schmock) Lake	Sevastopol	217

Door County Place Names	Door County Town(s) Associated with Place Name	Number of Door County Place Name on Town Maps
Schneider's Bay	Gibraltar	218
Schoolhouse Beach	Washington	219
Schumacher's Corner	Nasewaupee	277
Schuyler Creek	Clay Banks	220
Schwartz (Swartz) Lake	Sevastopol	217
Seaquist Bluff	Liberty Grove	221
Section 19	Jacksonport	222
Sevastopol	Sevastopol	12
Shanty Bay	Gibraltar	172
Sherwood Point	Nasewaupee	223
Shiloh	Sturgeon Bay	224
Shivering Sands Creek	Sevastopol	225
Shoemaker Point	Union	192
Silver Creek	Brussels	226
Simmits Curve	Nasewaupee	227
Sister Bay Village	Liberty Grove	228
Sister Bay (water)	Liberty Grove	275
Sister Bluffs	Liberty Grove	230
Sister Bluffs	Gibraltar	229
Sister Islands	Liberty Grove	231
Skillagalee Point	Washington	79
Small Island	Nasewaupee	232
Smith Quarry	Sevastopol	233
Snake Island	Nasewaupee	11

Door County Place Names	Door County Town(s) Associated with Place Name	Number of Door County Place Name on Town Maps
Snake Island	Washington	234
Snug Harbor	Sturgeon Bay City	235
South Point	Washington	236
Spider Island	Liberty Grove	237
Spike Horn Bay	Baileys Harbor	238
Squaw Island South	Gardner	240
Squaw Island North	Gardner	239
St. Joseph	Sevastopol	140
Stavers Point	Liberty Grove	241
Steven's Hill	Sturgeon Bay City	242
Stevenson Pier	Gardner	243
Stokes	Nasewaupee	123
Stokes Corners	Nasewaupee	123
Stoney Creek	Clay Banks, Forestville	244
Strawberry Creek	Sturgeon Bay City	245
Strawberry Islands	Gibraltar	1
Sturgeon Bay (water)	Sturgeon Bay	20
Sturgeon Bay Ship Canal	Sturgeon Bay	246
Sturgeon Bay City	Sturgeon Bay	98
Sugar Creek	Gardner, Union	247
Sunny Point	Egg Harbor	248
Sunset Cliff	Gibraltar	66
Swartz Lake	Sevastopol	217
Table Bluff	Liberty Grove	249

Door County Place Names	Door County Town(s) Associated with Place Name	Number of Door County Place Name on Town Maps
Tagge's Swamp	Clay Banks, Nasewaupee	250
Tehema	Sturgeon Bay City	98
Tennison Bay	Gibraltar	251
Thayerport	Egg Harbor	97
Three Springs Creek	Liberty Grove	252
Tofts Point	Baileys Harbor	253
Tornado	Gardner	254
U.S. Life Saving Station	Sturgeon Bay	255
University of Wisconsin Agriculture Research Station	Sevastopol	256
Valmy	Sevastopol	257
Vignes	Clay Banks	258
Voseville	Sevastopol	3
Warren's Corners	Clay Banks	40
Washington	Washington	259
Washington Harbor	Washington	260
Washington Island	Washington	116
Weborg's Point	Gibraltar	261
West Bay	Washington	262
West Channel	Washington	263
West Harbor	Washington	262
West Jacksonport	Jacksonport	23
Whitefish Bay Creek	Sevastopol	45
Whitefish Bay	Sevastopol	3

Door County Place Names	Door County Town(s) Associated with Place Name	Number of Door County Place Name on Town Maps
Whitefish Dunes State Park	Sevastopol	264
Whitefish Point	Sevastopol	265
Williamsonville	Gardner	254
Wiltse Pier	Liberty Grove	266
Wisconsin Bay	Liberty Grove	267
Woldt's Corner	Nasewaupee	123
Woodard Creek	Clay Banks	268



Town of Baileys Harbor

Door County, Wisconsin

FORMER NAMES: Gibraltar.

YEAR FORMED: .1861, set off from Gibraltar 9 Jul 1861, enlarged in 1870 by addition of more Gibraltar Territory.

FIRST SETTLERS: W.L. BROOKS-born in New Hampshire and from Peshtigo, Mechanic-builder; GRIFFIN - from Peshtigo, Builder; CARRINGTON - from Peshtigo, Builder; Soloman BERRY - born in Ohio and from Milwaukee, Machine Dealer-Woodcutting Supervisor; All these men came in 1849.

ETHNIC GROUPS: Polish, Irish, German.

OCCUPATIONS: Farming, Woodcutting, Fishing.

EARLY BUSINESSES: (1) Alanson SWEET-Proprietor-Captain Bailey's Employer, (1849), Quarrying, Piering and Shipping. (2) S.B. WARD - Proprietor, (1853), First Storekeeper on the Peninsula. (3) DURGAN & STEWART - Proprietors, (1853), Sawmill.

SOME FAMILIES ASSOCIATED WITH TWP: . KILGORE, HIGGINS, EATOUGH, McARDLE.

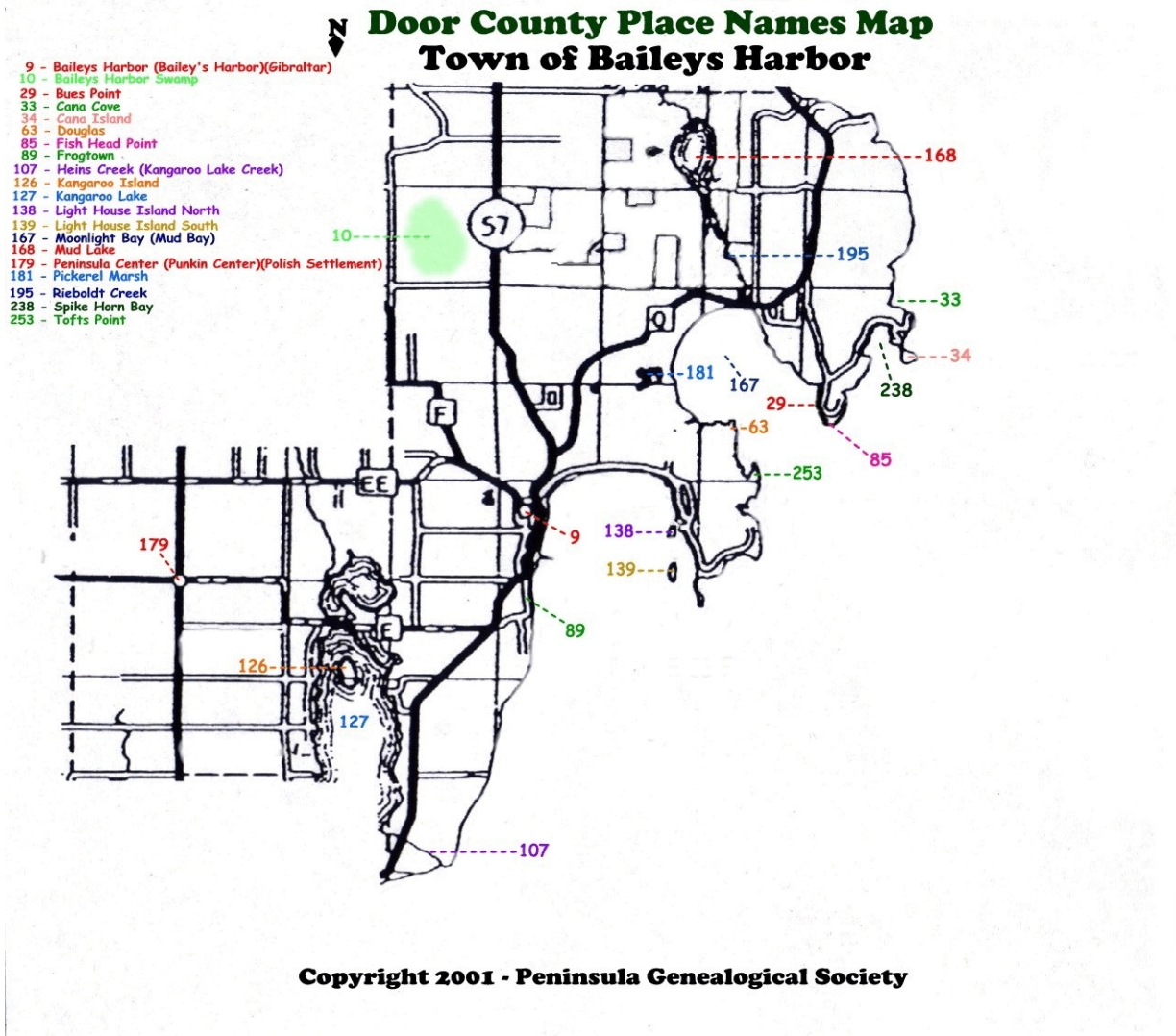
CHURCHES: (1) St. Mary's of the Lake Catholic Church-address: 8013 Highway 57, Baileys Harbor, WI 54202. (2) Immanuel Lutheran Church -ELCA- address: 7973 Highway 57, Baileys Harbor, WI 54202. (3) Bjorklund Chapel (Boynton)-address: 7603 Chapel Lane, Baileys Harbor WI 54202.

ADDITIONAL INFORMATION: Baileys Harbor was "discovered" by Captain BAILEY about 1847. The first Town Meeting was held in the school house in April 1862. Baileys Harbor was the first village site in Door County and also had the first pier in Door County.

LOCATION AND ADDRESS OF TOWN HALL: Baileys Harbor Town Hall- address: 2392 Highway 57, Baileys Harbor Village. Records are located with the Town Clerk.

DAMAGE DUE TO FIRE OF OCT 1871: .None.

POST OFFICES: Baileys Harbor (1860 - present).





Town of Brussels

Door County, Wisconsin

FORMER NAMES: None.

YEAR FORMED: Feb 1858, Meeting of the County Board set off Brussels as a Town. **Martin's History of Door County.** Town Records show, however, that Brussels was not organized until 1859 at the store of Michael SMITH at Sugar Creek.

FIRST SETTLERS: Families of PATRIS, MIGNOU, ROUER, DENNIS, and GASPART - 1855-all from Belgium. Occupations of settlers were Farming and Shingle Making.

ETHNIC GROUPS: Belgian.

OCCUPATIONS: Wheat Farming, Shingle Manufacturing.

EARLY BUSINESSES: (1) Brickyard, red clay-Proprietor: unknown-helped with rebuilding after the fire of 1871- Location: one mile south of the present village of Brussels. (2) Pierre's Tavern-Proprietor: Francois PIERRE-1861- Location: One-half mile West of the present village of Brussels. (3) Pierre-Virlee Co.- Flourmill-Sawmill-Proprietor: Francois PIERRE, Antone VIRLEE and Joseph DEKEYSER-prior to 1900.

SOME FAMILIES ASSOCIATED WITH TWP: BOTTKOL, DANDOIS, DELVEAUX, DENNIS, FRANC, GASPART, MIGNOU, PATRIS, PIERRE, ROUER, VANGINDERTAELEN..

CHURCHES: (1) St. Francis Xavier Catholic- address: Cemetery Road and Highway C. Rectory: 9716 Cemetery Rd., Brussels, WI 54204. (2) St. Michael's (founded about 1860)- address About 575 Misere Rd. (1899 & 1981 Plat Books both show the Church apparently in front of what is now St. Michael's Cemetery). (3) Emanuel Lutheran-WELS address: 8612 County Highway D (Kolberg). (4) St. Hubert's Catholic Church, Rosiere (Kewaunee County) - destroyed in Fire of 1871-location: County Highway X? (5) German Baptist Church-Location 1100N County Highway XC (west side near Kolberg). No evidence of building existed in 1990.

ADDITIONAL INFORMATION: Wheat was grown early in the history of the Town of Brussels. Women carried bushels of wheat to Algoma (the mill at Wolf River) or Bay Settlement. Early houses (after 1871) of square stone or brick: Belgian building technique with two feet thick walls, no chimneys, vents in the walls. Many of these buildings still exist and can be seen as part of "The Belgian Community" which is on the National Register of Historical Buildings. It is the only whole community of its kind in the United States.

LOCATION AND ADDRESS OF TOWN HALL: On School Road near the intersection with

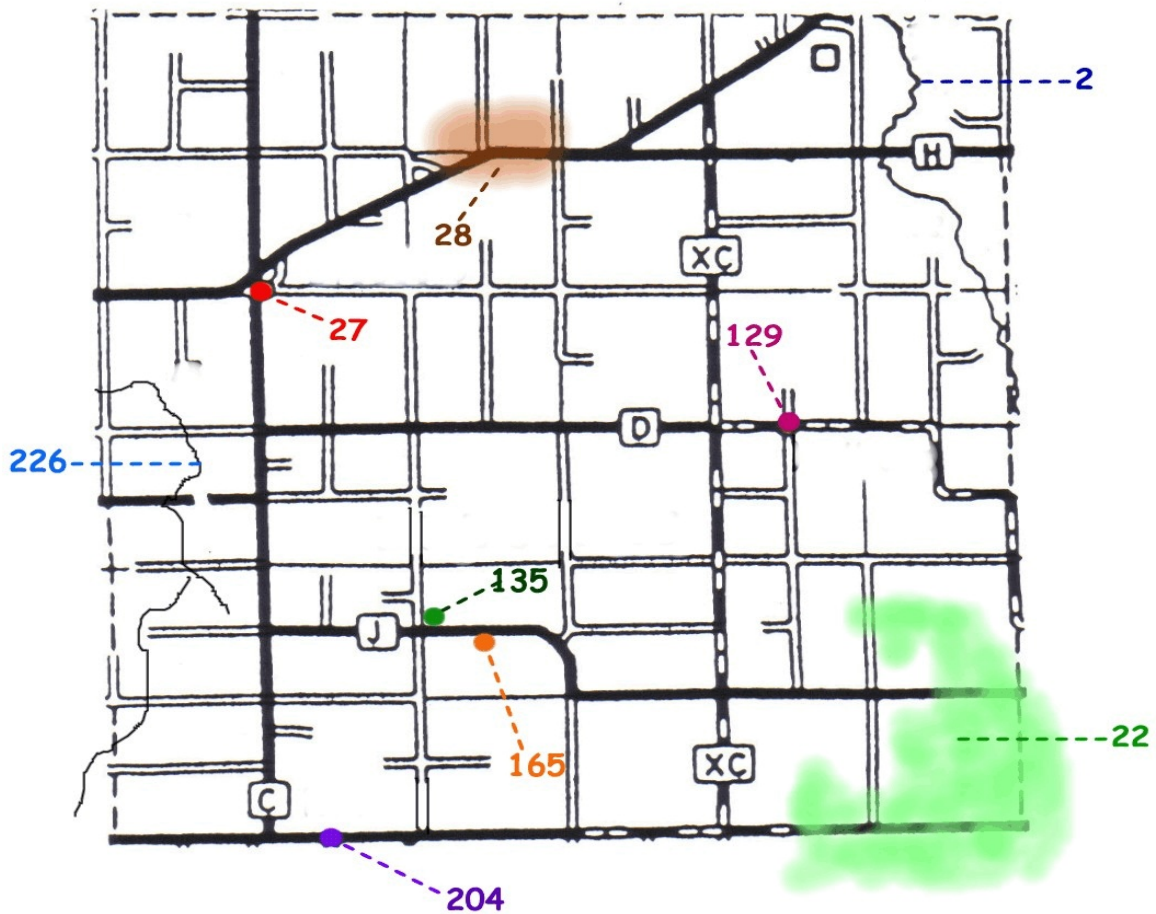
Dump Road. Approximately fire number 9200.:

DAMAGE DUE TO FIRE OF OCT 1871: At least 130 (One Hundred Thirty) persons lost their lives and many buildings were burned. Shiploads of clothing, bedding and simple farm tools were sent to America from Belgium for distribution to victims of this fire. From the Door County Advocate dated 26 Oct 1871 regarding the Fire in Door County: Some surnames of those who died-SCHWERGER (7) , SCHILLER (3), DARTL (8), COLLECK (4), MALLONEY (6), MOULTON (4), a German family of (4) names unknown, and more. Almost every home was destroyed by the fire. Many of the deceased in the Town of Brussels were recent immigrants from Belgium who did not speak English and of which there was no record.

POST OFFICES: (1)Leccia (Misere) (1880-1885). (2) Brussels (1862-1867, 1870-present), (3) Kolberg (1895-1907), (4) Minor (1882), (5) Duchateau (1862-1873)-name changed to Red River and moved to Kewaunee County (1873-1887).



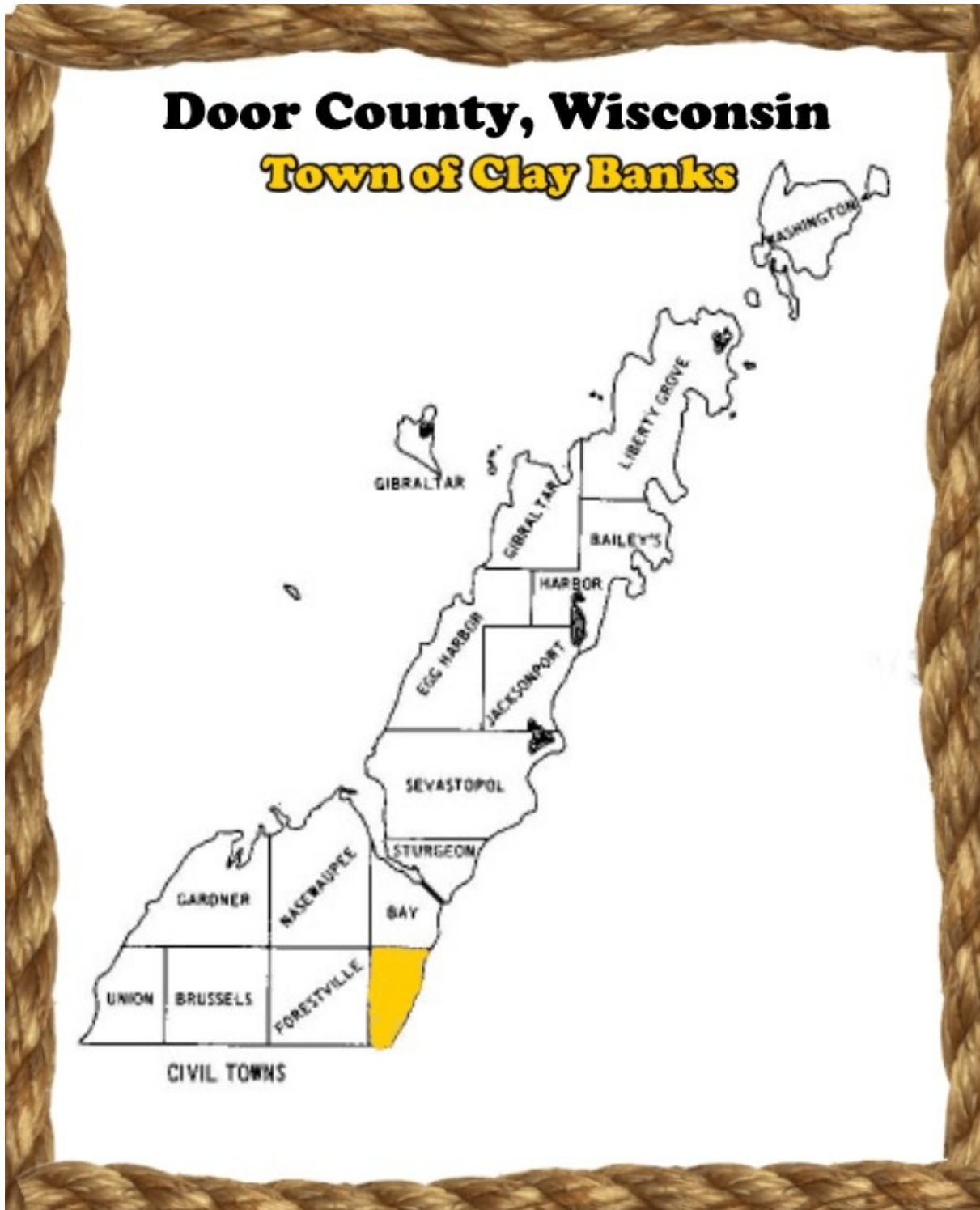
Door County Place Names Map-PGS Town of Brussels



- 2 - Ahnapee River (in Forestville, Brussels and Gardner Towns)
- 22 - Black Ash Swamp
- 27 - Brussels
- 28 - Brussels Hill
- 129 - Kolberg
- 135 - Misere (Leccia)
- 165 - Minor
- 204 - Rosiere
- 226 - Silver Creek

Copyright 2005-Peninsula Genealogical Society

Copyright 2005 - **Peninsula Genealogical Society (PGS)**



Town of Clay Banks

Door County, Wisconsin

FORMER NAMES: High Clay Banks. Sailors used them as sailing landmarks.

YEAR FORMED: Set off from Town of Forestville in Feb 1859. First town meeting held April 1859 at Prescott's Boarding House.

FIRST SETTLERS: W. H. WARREN Sr. from New York-farmer and surveyor; William HELMHOLZ from Germany-farmer. (Both came in 1855).

ETHNIC GROUPS: New Englanders, German, Norwegian..

OCCUPATIONS: Farming, Lumbering, Sawmills..

EARLY BUSINESSES: (1) HITT Sawmill and Lumber, Proprietor: _____ HITT (father of Charles), (1863?-1873). (2) Eagle Hotel, Proprietor: Charles HITT (born in New York), (1875-?). (3) PAARMANN Merchantile Business, Proprietor: F. PARRMANN (born in Germany, lived in Ahnapee, Kewaunee Co.), (Fall 1876-?), Location: Town of Clay Banks.

SOME FAMILIES ASSOCIATED WITH TWP: HELMHOLZ, HITT, PAARMANN, PRESCOTT, SCHUYLER, TUFTS, WARREN.

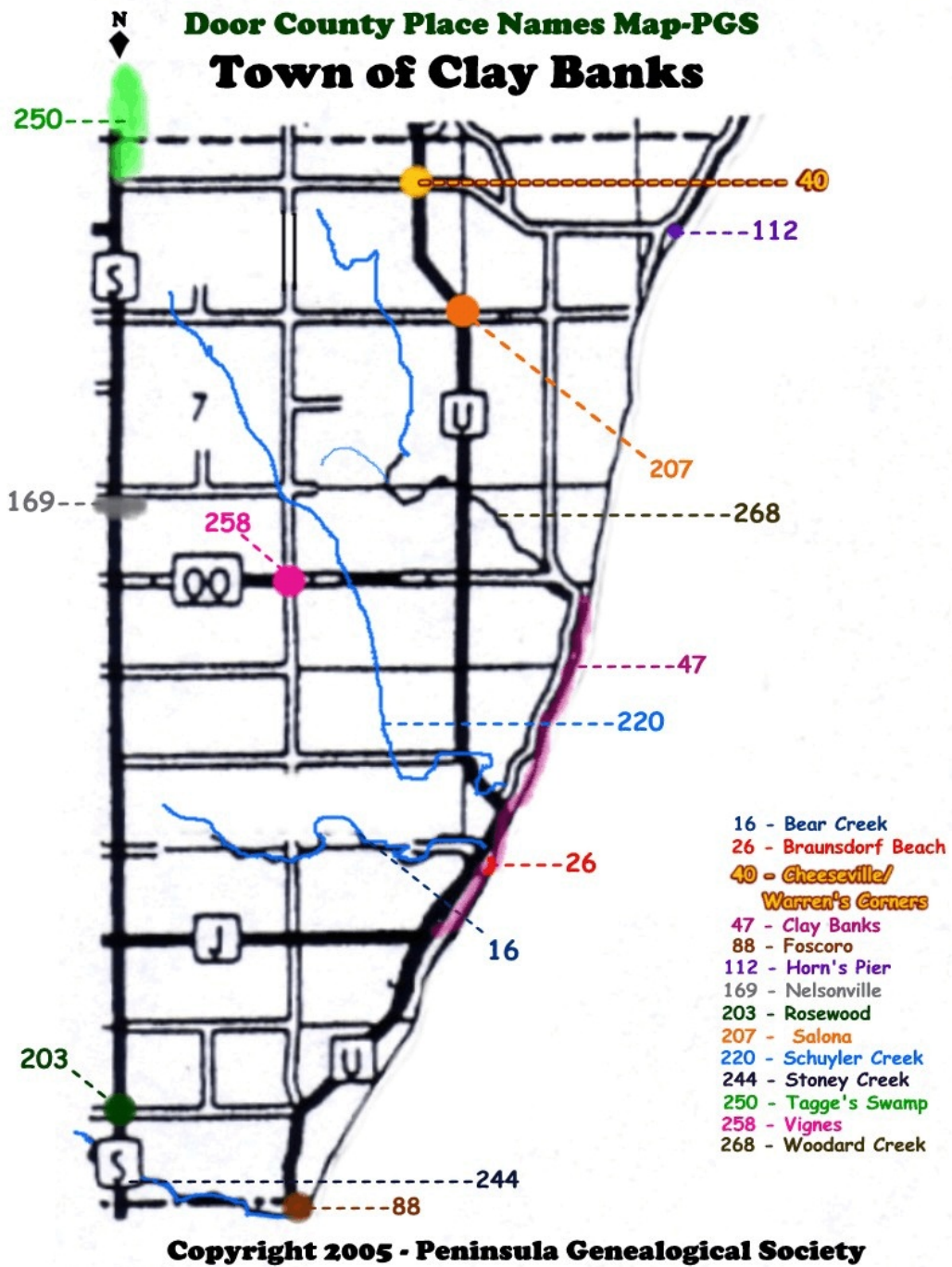
CHURCHES: Tanum Forest Evangelical Lutheran-ELCA, address: 6102 Co. Hwy 00, Sturgeon Bay, WI 54235.

ADDITIONAL INFORMATION: Foscoro was named in the winter of 1870 when three Port Washington men, FOSTER, COE and ROE began construction of a sawmill at the mouth of Stoney Creek.

LOCATION AND ADDRESS OF TOWN HALL: Old Vignes School, Cty Trk 00 and Shiloh Road.

DAMAGE DUE TO FIRE OF OCT 1871: Fire swept up from Brown County. Hornspier was burned, name changed to Cheeseville.

POST OFFICES: Warren's Corners (1871-1878) name changed to Horn's Pier (1878-1886), name changed to Cheeseville (1886-1893).





Town of Egg Harbor

Door County, Wisconsin

FORMER NAMES: None.

YEAR FORMED: .9 Jul 1861-set off from the Town of Gibraltar.

FIRST SETTLERS: Ransselaer MARSHALL-born in Pensaukee, WI (1830)-farmer; O.P. GRAHAM-born in Ohio (1816)-arrived 1841; Milton E. LYMAN-born in Oneida County, New York (1821)-judge and superintendent of schools (1853).

ETHNIC GROUPS: German, Canadian, New Englanders, Irish.

OCCUPATIONS: Farming, Lumbering, Shipping.

EARLY BUSINESSES: (1) LaPlant House, hotel/saloon-Proprietor: Antoine LaPLANT (1880-?)-location: Village of Egg Harbor. (2) Pier-Proprietor: Capt. N.S. KIRTLAND-lumber and pier (1863)-location: Village of Egg Harbor. (3) General Store-Proprietor: J.J. BARINGER-also lumber and sawmill-location: Village of Egg Harbor.

SOME FAMILIES ASSOCIATED WITH TWP: . BARINGER, GRAHAM, LaPLANT, LYMAN, KIRTLAND, MOWRY, THORPE.

CHURCHES: (1) Moravian Church (1899 Plat Map)-location: 7692 Elm-used as residence (1990). (2) St. John the Baptist Catholic Church-address: 7710 Highway 42, Egg Harbor WI 54209, Calvary United Methodist Church-records microfilmed.

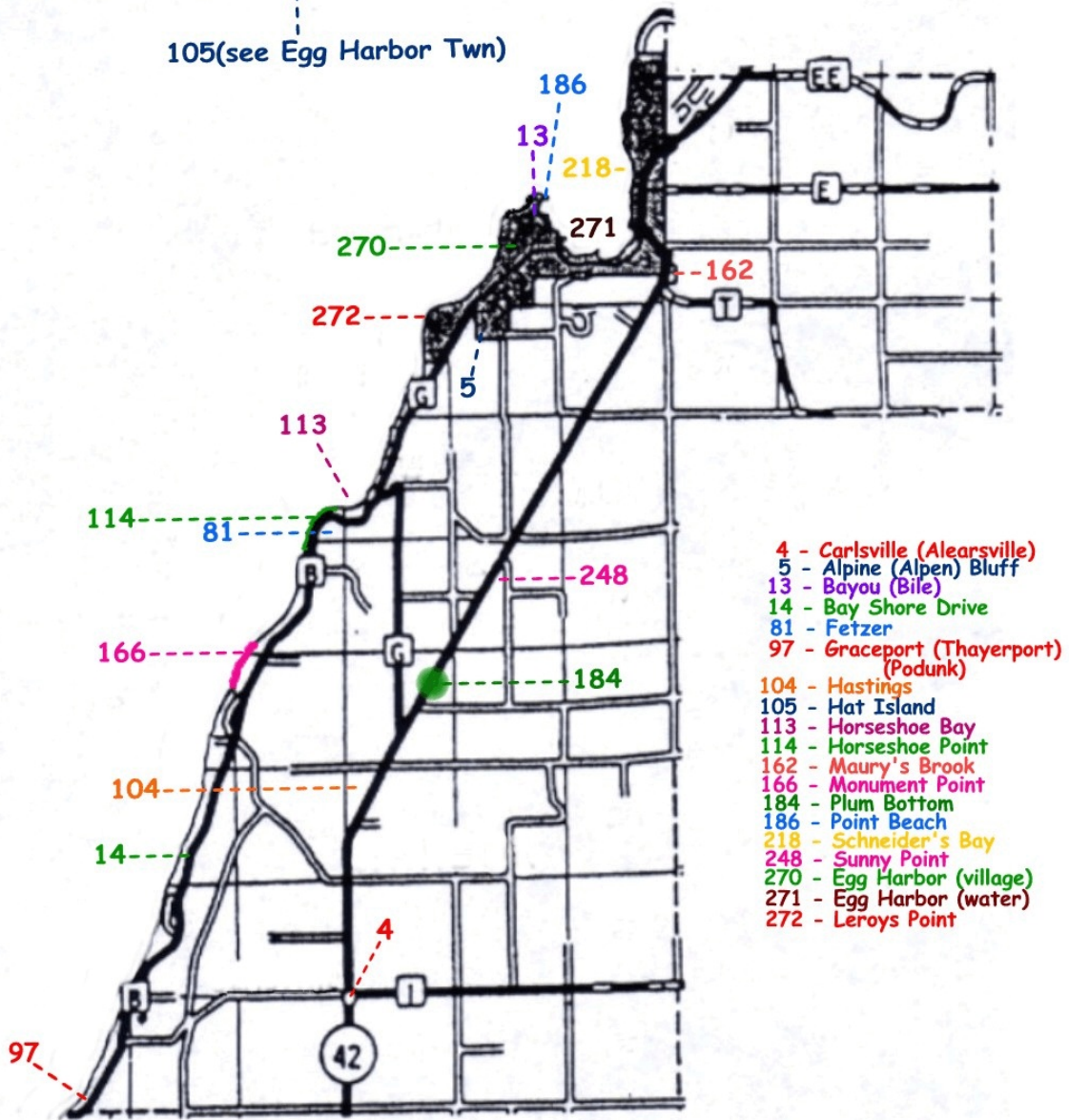
ADDITIONAL INFORMATION: There are two stories regarding the naming of Egg Harbor: (1) First white settler in Door County, Increase CLAFLIN, named it after wild fowl eggs he found while seeking shelter on the shore. (2) Colonel ROBINSON and other men from Green Bay had an "Egg Fight" as a "good time" at that location and afterwards called the place Egg Harbor.

LOCATION AND ADDRESS OF TOWN HALL: 5242 County Highway I. Contact current town clerk for town records.

DAMAGE DUE TO FIRE OF OCT 1871: None.

POST OFFICES: (1) Egg Harbor (1861-present), (2) Fetzer (1887-1888), Graceport (1898-1904), Hastings (1902-1904).

Door County Place Names-PGS
Town of Egg Harbor



Copyright 2005 - Peninsula Genealogical Society



Town of Forestville

Door County, Wisconsin

FORMER NAMES: None..

YEAR FORMED: Organized December 1857. Town of Forestville included all of the main land of the county except Otumba (Sturgeon Bay)..

FIRST SETTLERS: James KEOGH, Sr. born in Ireland, farmer, (1852); John STONEMAN, born in England, farmer, (1855)..

ETHNIC GROUPS: Irish, Belgian, English, German.

OCCUPATIONS: Farming, Blacksmith, Tailor, Sawmill.

EARLY BUSINESSES: (1) Merchantile Store, Proprietors: Major Joseph MCCORMICK and Mr. HARRISON, (1856); (2) Tailor Shop, Proprietor: Lydia C. ROCKWELL FITTSHUR, (1857); (3) Tailor Shop, Proprietors: BERNHARDT Brothers. (1856); (4) Sawmill and Blacksmith, Proprietors: BERNHARDT Brothers, (1856); (5) Sawmill, Proprietor: VAN NORSTRANDS; (6) Steamer and Barges, Proprietor: J. FETZER & Co..

SOME FAMILIES ASSOCIATED WITH TWP: KEOGH, HARRISON, FITTSHUR, BERNHARDT, STONEMAN, SCHLISE, SCHMITZ, PERRY, VAN NORSTRAND, FETZER.

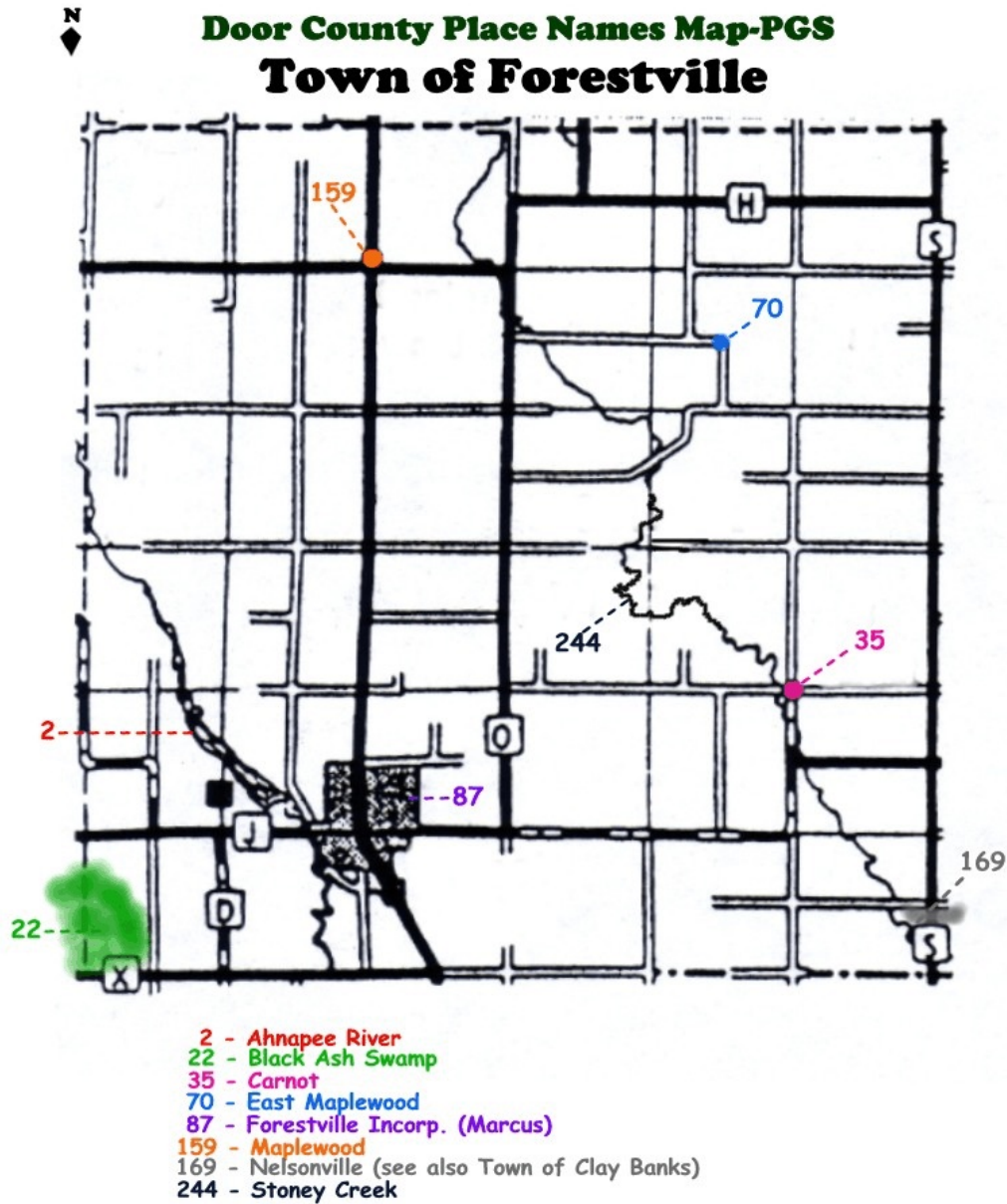
CHURCHES: (1) St. Mary's Catholic (Maplewood), address: Rectory 7492 Co. Hwy H: (2) Forest Lutheran (Carnot), address: Chapel and Cemetery 6691W Carnot Road. -when the church building burned the congregation merged with Tanum in Clay Banks. Chapel and cemetery are still maintained (1990); (3) The Brown Church: at intersection of Forest Dr. And Co Hwy J (NE). No evidence of building remains (1990), when The Brown Church disbanded the congregation founded Emanuel Lutheran Church in Kolberg and St. Peter's Lutheran Church in Forestville fillage. (4) Gospel of Peace, Independent Pentecostal-address: 420 Hwy 42, Forestville, WI 54213; (5) St. Peter's Lutheran Church-LCMS-address: 316 Main Street, Forestville, WI 54213.

ADDITIONAL INFORMATION: Early settlers came to this area via the Ahnapee River.

LOCATION AND ADDRESS OF TOWN HALL: Forestville Town Hall, 7705 Cty Rd H Brussels No - (920)856-6584 (2005).

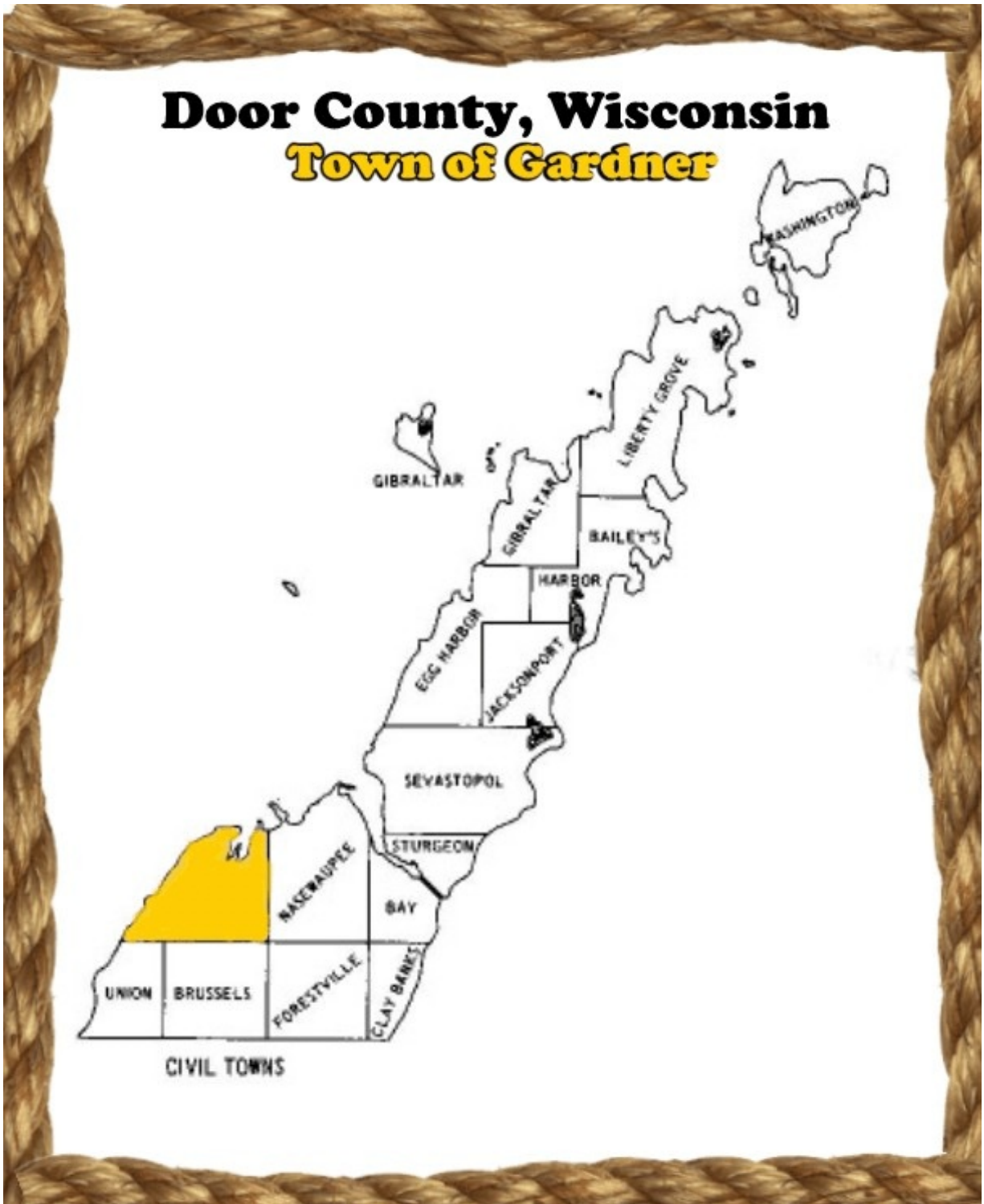
DAMAGE DUE TO FIRE OF OCT 1871: Property Damage: 11 people lost buildings.

POST OFFICES: (1)Carnot (1891-1907), (2) Marcus (1858-1863): name changed to Forestville (1863 to present), (3) Maplewood (1874-1904, 1914-present).



Copyright 2005-Peninsula Genealogical Society

Copyright 2005 - **Peninsula Genealogical Society (PGS)**



Town of Gardner

Door County, Wisconsin

FORMER NAMES: Chickatoek (Chickatock). Name changed to Gardner from Chickatoek (Chickatock) 21 Mar 1866.

YEAR FORMED: . 10 Jun 1862. Set off from Brussels.

FIRST SETTLERS: Increase CLAFLIN, New York, Fisherman-Farmer, Settled at Little Sturgeon Point with his family in 1835- First Settler in Door County; Freeland B. GARDNER, Pensaukee WI, began shipyard, (1850).

ETHNIC GROUPS: Belgians, Irish.

OCCUPATIONS: Shipbuilding, Lumbering, Fishing, Quarrying Lime and Ice.

EARLY BUSINESSES: (1) Proprietor: Freeland B. GARDNER, (1850), Steam Mill (Saw and Flour) and Shipyard. He was the main employment for Brussels people having a total of 400 (four hundred) employees at one point. He bought CLAFLIN's place. (2) Williamson's Shingle Mill. Proprietors: John and James WILLIAMSON. (3) Gardner Lime Kiln. Proprietor: Freeland B. GARDNER.

SOME FAMILIES ASSOCIATED WITH TWP: STEVENSON (at Little Sturgeon), CLAFLIN, NEUVILLE, CONNARD (COUNARD), FARLEY, GIGOT, RILEY..

CHURCHES: (1) Rev. Joseph VILATTE (French) started the Church of the Precious Blood in 1886-the First "Old Catholic" church in America (Episcopalian), address: Gravel Pit Road and County Highway C. (2) St. John The Baptist Catholic Church 1866-1894, address: Intersection of Fox Lane and County Highway C (NW). (3) White Star Psychic, address: 2481 County Highway C ("Spiritualist" on 1899 plat book).

ADDITIONAL INFORMATION: Little Sturgeon was a booming community from 1866-1874.

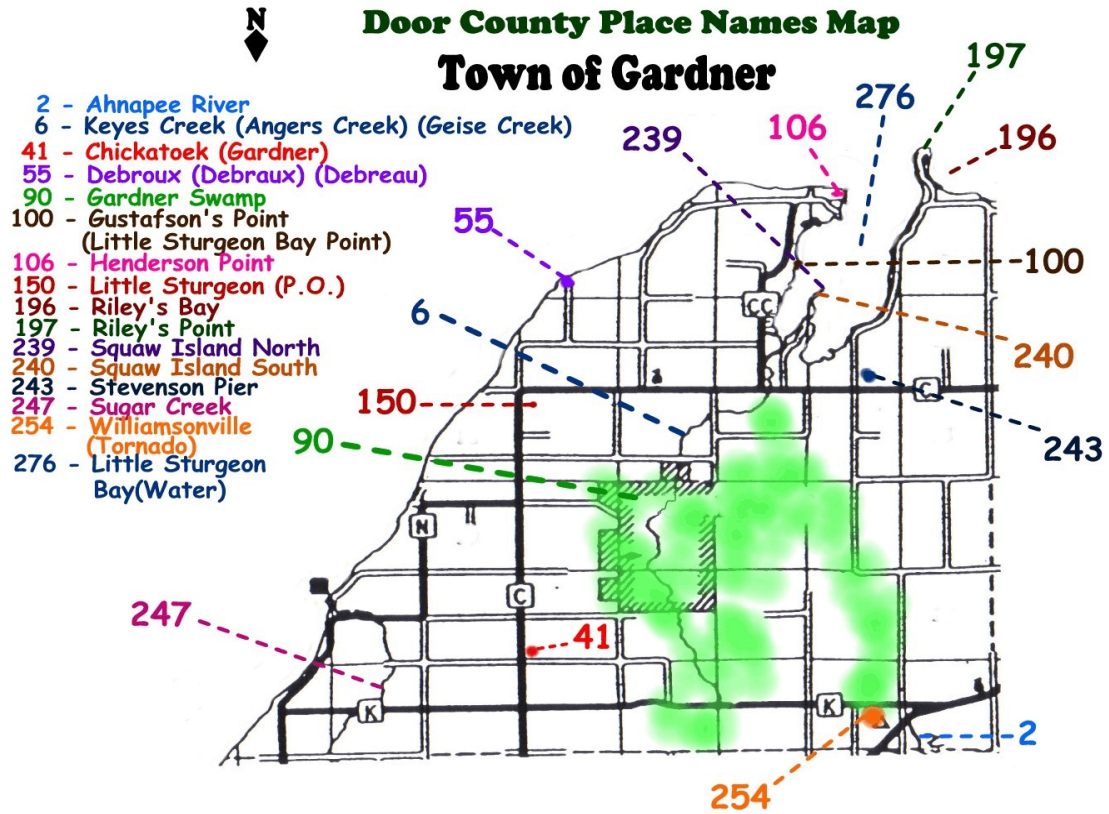
LOCATION AND ADDRESS OF TOWN HALL: County Trunk C and Four Corners Road.

TOWN RECORDS ARE LOCATED: at Gardner Town Hall.

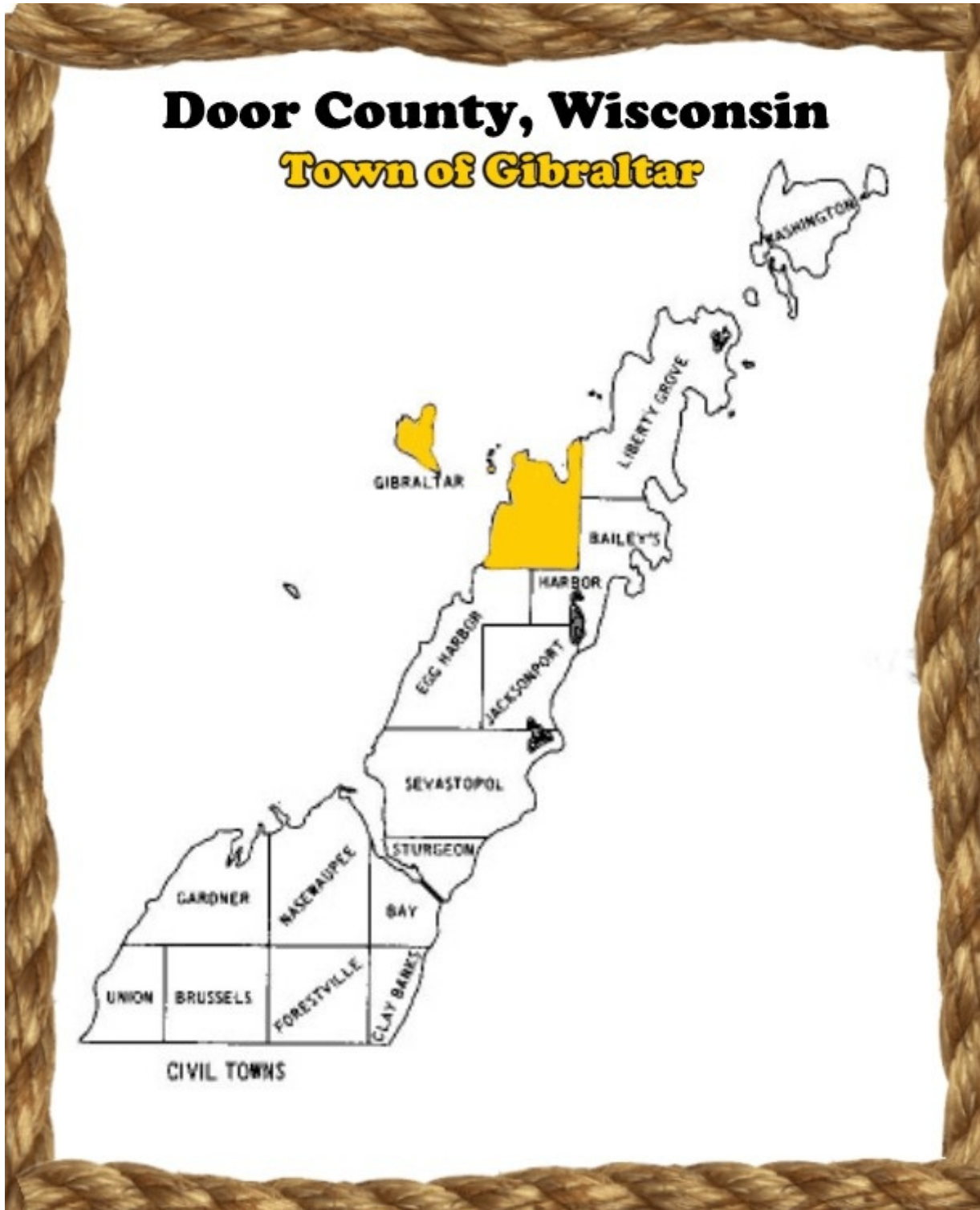
DAMAGE DUE TO FIRE OF OCT 1871: Most of the Town of Gardner was burned in "The Great Fire of October 1871". From the **Door Co. Advocate** of 26 Oct 1871 regarding the Fire in Door County: (Brussels. Williamson's Mill, and Nasewaupee primarily had fatalities and wounded): "The list gives one hundred and seventeen persons burned to death, fourteen severely

burned and many others who were scorched in the different settlements of which we have no record. About two hundred other farmers lost by the destruction of their fences, timber and in some cases parts of their crops burned over while in the ground". Of those who died in the fire from the Town of Gardner : Williamsonville- completely wiped out of existence-"Dead bodies were strewn in all directions, and most all burned beyond recognition. Something like thirty-five bodies lay in one heap!..From 76 to 80 persons were in the settlement at the time of the fire, and all perished in the flames except seventeen. " "MARTIN'S HISTORY OF DOOR COUNTY". Some names of the dead in the Town of Gardner:: WILLIAMSON, NIMROW, ADAMS, O'CONNERS, DUNCAN, JARVIS, LONGLEY, WHELAN, and many others including unidentified persons..

POST OFFICES: (1) Chickatoek (Chickatock) (Gardner):27 Oct 1858-(name changed to Gardner) 1866-1867, 1888-1905; (2)Little Sturgeon: 1860-1905; (3) Williamsonville: 1871-name changed to Tornado: 1872-1907.



COPYRIGHT 2005 - PENINSULA GENEALOGICAL SOCIETY



Town of Gibraltar

Door County, Wisconsin

FORMER NAMES: None.

YEAR FORMED: December 1857. All of Door County North of Sevastopol except Washington Island was formed at this time. Chambers Island was added to the Town of Gibraltar in 1859.

FIRST SETTLERS: Asa THORPE, from New York - Occupation: Farmer. The first settlement was on Eagle Island.

ETHNIC GROUPS: Norwegians, Scottish and New Englanders (New Yorkers).

OCCUPATIONS: Farmers and Fishermen.

EARLY BUSINESSES: (1) Anderson Store- Proprietor: A. ANDERSON (1866-1880)-burned by fire and then rebuilt- location: Ephraim. (2) Griswold Lumber-Proprietor: L. M. GRISWOLD (1874 to at least 1881) - Sawmill/Lumber - location: Fish Creek on the old SELLECK Property. (3) Peter Peterson Shipping- Proprietor: Peter PETERSON (1857 to at least 1881), Vessel Shipping, 1872: built pier and shipped wood and cedar.

SOME FAMILIES ASSOCIATED WITH TWP: . SAUNDERS-Eagle Harbor, THORPE (Asa)-Fish Creek; BEERY (Solomon)-First Town Clerk; LARSON-farmer, KNUDSON-farmer, ONESON-farmer, WEBORG-farmer, STANLEY-keeper of Eagle Bluff Lighthouse, GUSTAFSON-farmer, ANDERSON-from Norway.

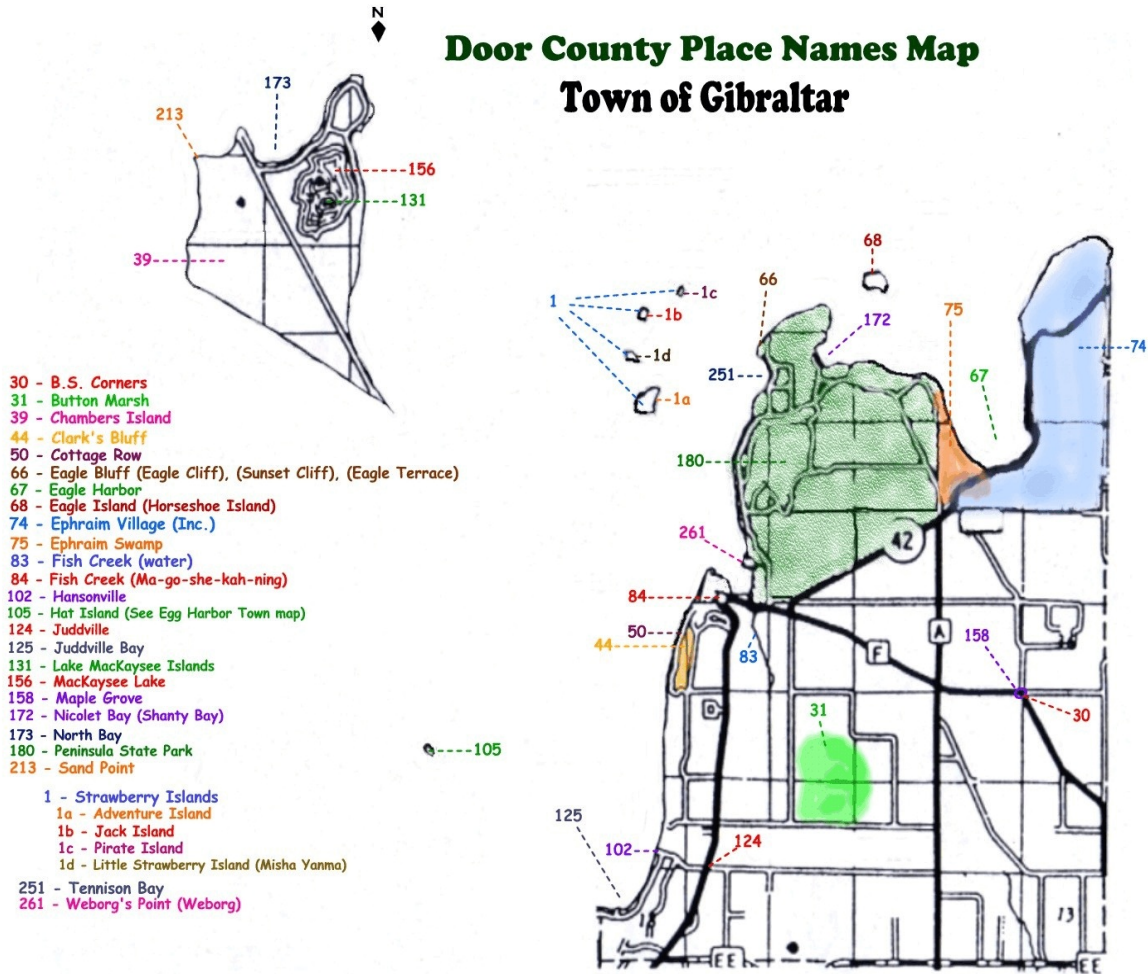
CHURCHES: (1) Ephraim Moravian Church: Congregation moved from Fort Howard in 1853 led by pastor A. M. IVERSON -oldest church in northern Wisconsin of continuous service- address: 9970 Moravia St., Ephraim WI 54211.(2) St. Paul's Catholic Church-address: Highway 42, Fish Creek, WI 54212. (3) Community Church (Interdenominational)-address: Main and Cottage Row, Fish Creek WI 54212. (4) Episcopal Church of The Atonement- address: 9410 Cottage Row, Fish Creek, WI 54212. (5) St. Paul's Lutheran Church - ELCA-address: W4167 Juddville Rd., Fish Creek, WI 54212. (6) Seventh Day Adventist-address: 9402 Pine St., Fish Creek, WI 54212. (7) Zion United Methodist-address: N8781 County Highway F.

ADDITIONAL INFORMATION-ORIGIN OF TOWN NAME: General rough, rocky and bluffy surface.

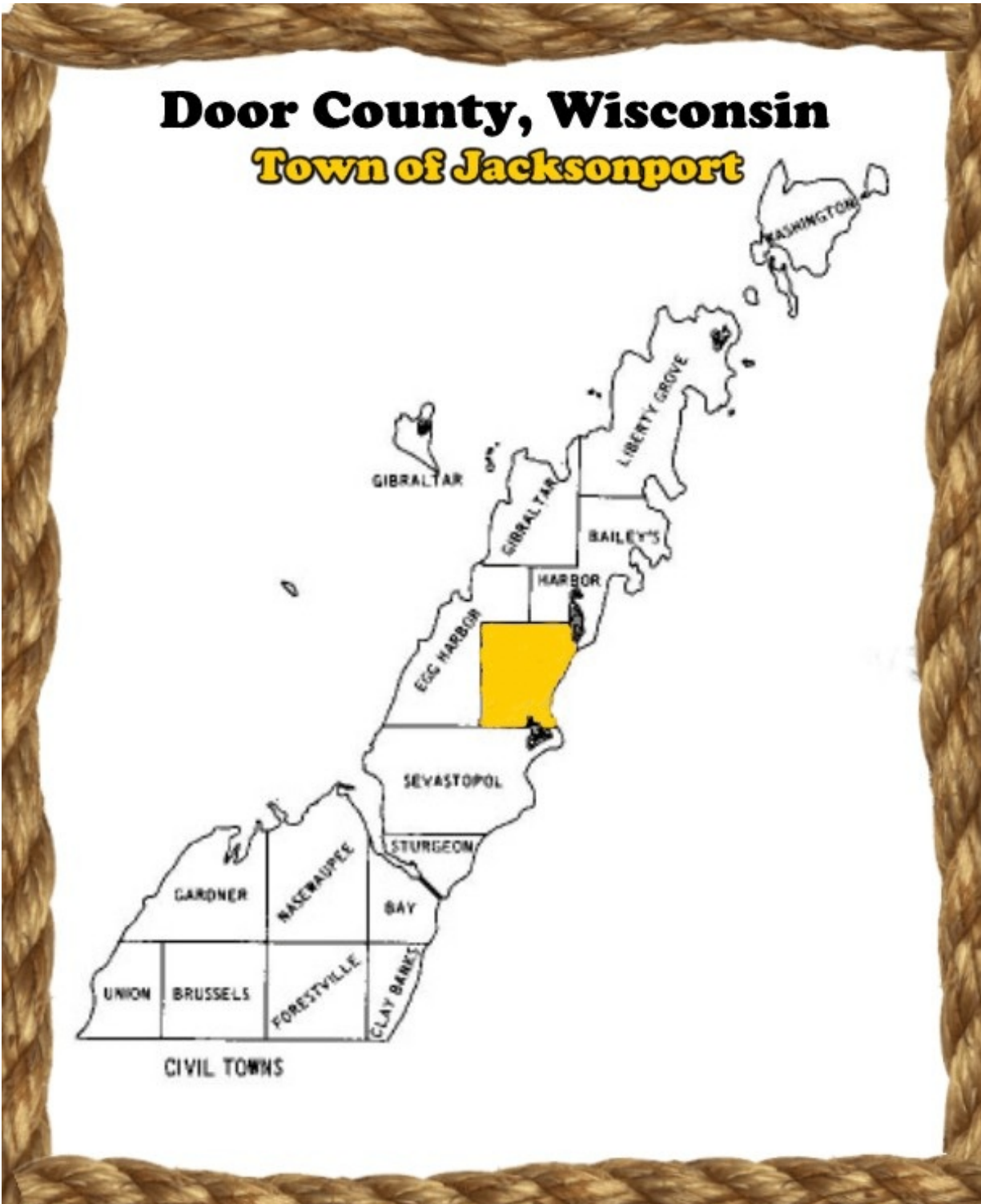
LOCATION AND ADDRESS OF TOWN HALL: Community Center, Highway 42, Fish Creek, Wi 54212.

DAMAGE DUE TO FIRE OF OCT 1871: None.

POST OFFICES: (1) Chambers Island (1858-1869)- was its own Township at that time, (1866-1868). (2) Ephraim (1861-present). (3) Fish Creek (1858-present).



COPYRIGHT 2001 - PENINSULA GENEALOGICAL SOCIETY



Town of Jacksonport

Door County, Wisconsin

FORMER NAMES: None.

YEAR FORMED: . 1869.

FIRST SETTLERS: Neil (Neal) BLAIR, born in Scotland, farmer and trapper (1850); Dan LeCLAIR, trapper (1850); P. G. HIBBARD, born in New York, farmer, merchant and pier owner.

ETHNIC GROUPS: German, Canadian.

OCCUPATIONS: Farming, Fishing, Woodcutting, and Merchants.

EARLY BUSINESSES: (1) REYNOLDS, JACKSON & HARRIS- woodcutters and shippers (1867). (2) Merchantile Store and Wood Shipping- Proprietor: Charles REYNOLDS (1876). (3) Cedar Cutting and Shipping-Proprietor: Joseph SMITH (1869/1870). (4) Pier owners and Merchants-Proprietors: P G. HIBBARD and P.G. WRIGHT-fishing (1861), pier (1868), merchants (1877).

SOME FAMILIES ASSOCIATED WITH TWP: .REYNOLDS, BAGNALL, BLEY, La MERE, ANSCHUTZ, ERSKINE.

CHURCHES: (1) St. Michael's Catholic Church-address: 6236 Highway 57, Sturgeon Bay WI 54235. (2) Episcopal Church of the Holy Nativity-address: 3434 County Highway V, Egg Harbor WI 54209. (3) Evangelical Church-address: County Highway T and County Highway V (NE)- Building was torn down and moved about 1940's. (4) Zion Evangelical Lutheran Church - WELS-address: 6710 County Highway T, Egg Harbor, WI 54209- Brackebusch (1892-1902) preached at Egg Harbor and Whitefish Bay-Records microfilmed. (5) Jacksonport United Methodist church-address: 6154 Cave Point Dr., Sturgeon Bay WI 54235.

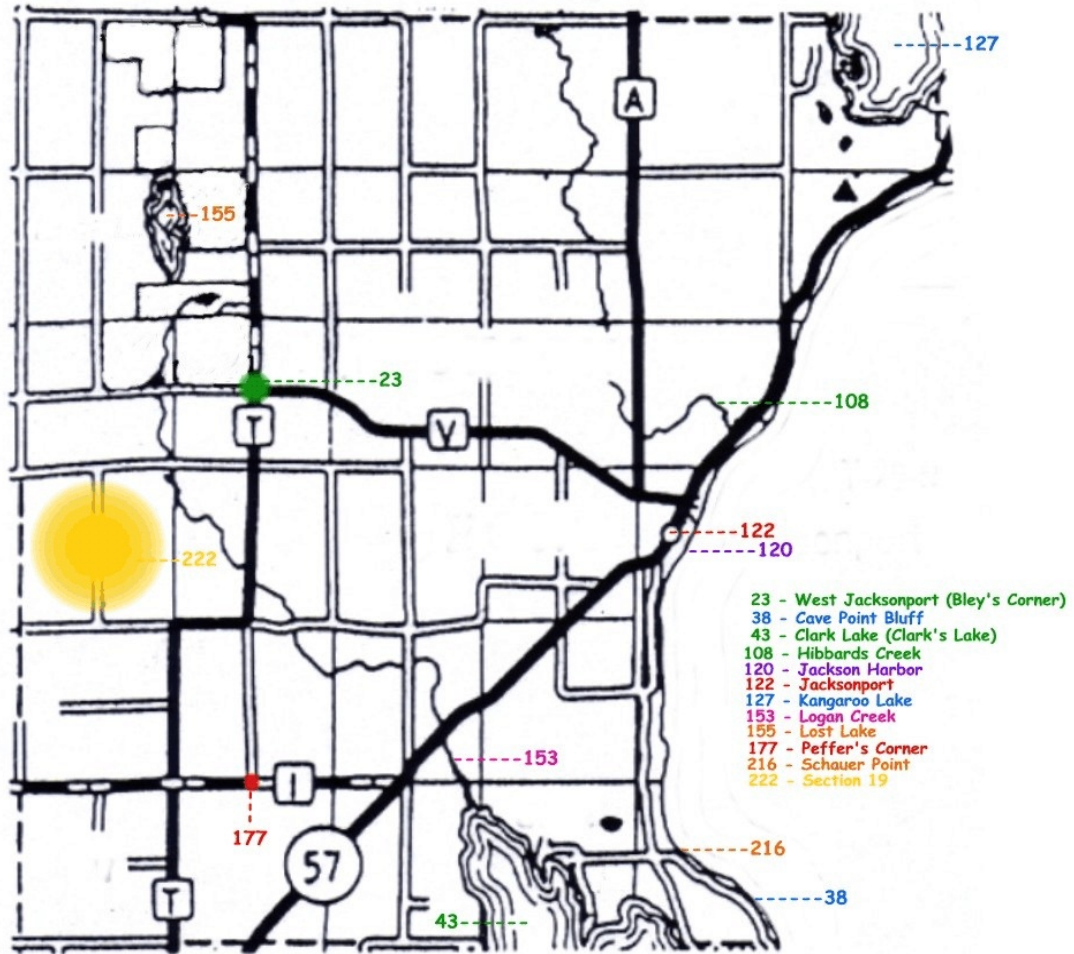
ADDITIONAL INFORMATION: Portions of Baileys Harbor and Egg Harbor were set off to separate a Town under the name of Jacksonport by the State Legislature, approved 8 Mar 1869. Jacksonport was the Fourteenth (14th) and last Town to be organized in Door County.

LOCATION AND ADDRESS OF TOWN HALL: County Highway AV. No fire number is visible but AV is only one quarter (1/4) mile long.

DAMAGE DUE TO FIRE OF OCT 1871: .None.

POST OFFICES: (1) Jacksonport (1867-1970).

Door County Place Names Map-PGS Town of Jacksonport



Copyright 2001 - Peninsula Genealogical Society

Copyright 2005 - **Peninsula Genealogical Society (PGS)**



Town of Liberty Grove

Door County, Wisconsin

FORMER NAMES: Originally was part of Town of Gibraltar.

YEAR FORMED: .April 1859 - first Town meeting at the house of Ingebret TORGENSEN. The Town of Liberty Grove was set off from the Town of Gibraltar at that meeting. Civil Town organizer was C. T. MORBECK. He eventually went to Minnesota.

FIRST SETTLERS: John THORESEN - born in Norway.

ETHNIC GROUPS: Norwegian, Danish, Prussian (German), Swedish.

EARLY OCCUPATIONS: Farming, merchant.

EARLY BUSINESSES: (1) Merchantile, Proprietor: James HANSON (1856-1897) at Sister Bay. (2) General Store, Proprietor: John ELISON (1855), at Ellison Bay which is named after him. (3) Sawmill, Gristmill, Hotel, Pier- Proprietor: F. DIMOND (1868? or at least by 1871), Sister Bay.

SOME FAMILIES ASSOCIATED WITH TWP: .ELISON, HANSON, HEMPEL, BERNDT.

SCHOOLS: Former Schools were: School "No. 2" at the home of Andres JOHANESON December 7, 1865 to 1881. Some students' surnames: KELLSTROM, MINKS, SEAQUIST, JOHNSON, WILTSE, ROESER, HILANDER, CARLSON, OLSON, ANDERSON, SWENSON< and SODERBURG.

More Schools: Ellison Bay Schoolhouse, Wildwood School, Appleport School and Sister Bay School.

CHURCHES: (1) Bethel Baptist Church (early known as Free Baptist)-address: 852 Europe Bay Road, Ellison Bay, WI 54210. (2) Christ Evangelical Lutheran Church-WELS, records microfilmed- address: 9936 Highway 57. (3) Shepherd of the Bay Lutheran Church-ELCA: Ellison Bay Chapel address: 12001 Mink River Road, Ellison Bay, WI 54210 (Mink River Road and Highway 42): Sister Bay Chapel address: 11054 Highway 42, Sister Bay, WI 54234. (4) Moravian Church of Sister Bay- 10924 Old Stage Road, Sister Bay, Wi 54234. The Moravian church purchased building owned by Free Baptists [already on this site?] and in 1915 they purchased an unused Moravian Church building and moved it from German Road to Old Stage Road and combined the two. - location: Highway 57 and German Road (NW), Fire number of the old Liberty School on the same corner as 9853 Highway 57. No sign of building (1990). (5) Pentecostal Church-address 9821 Highway 57 (building apparently being used as residence (1990). (6) Unknown Church on 1899 Plat Map at 10281 Highway 57 across from Door County Co-op used as residence (1990)- possibly Emanuel's Church of the Evangelical Association .

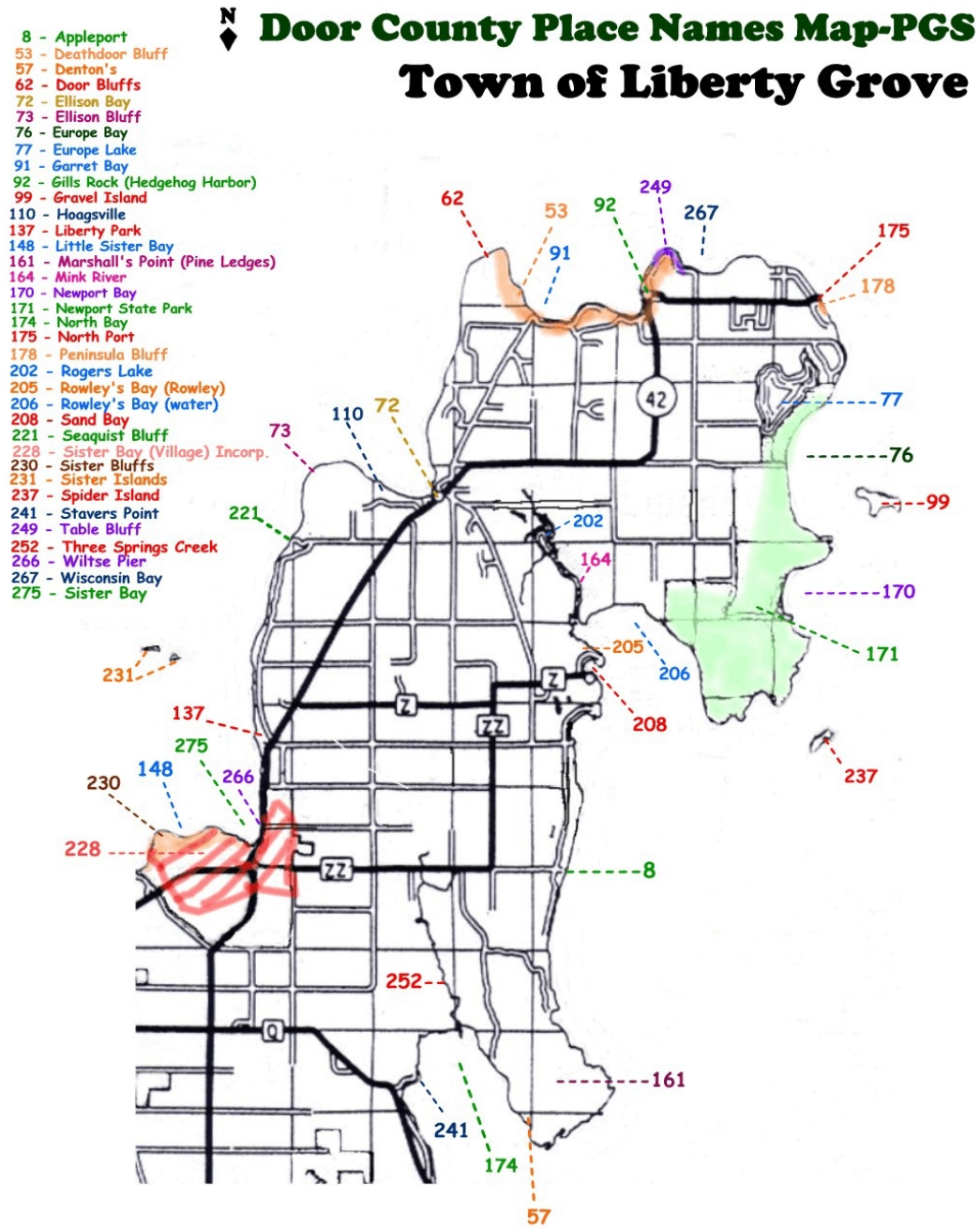
(7) Old German Lutheran Church- on 1899 Plat Map-address: Highway 42, about 3/8 mile SW of 42 and Mink River Road, SE side of road in a wooded area (1990)- this church was dedicated Sunday 26 Nov 1882 with Rev. William KUESEL pastor and disbanded in 1904. It was moved to the Russell HANSON farm in 1966.

ADDITIONAL INFORMATION: The abandoned town of NEWPORT is now Newport State Park.

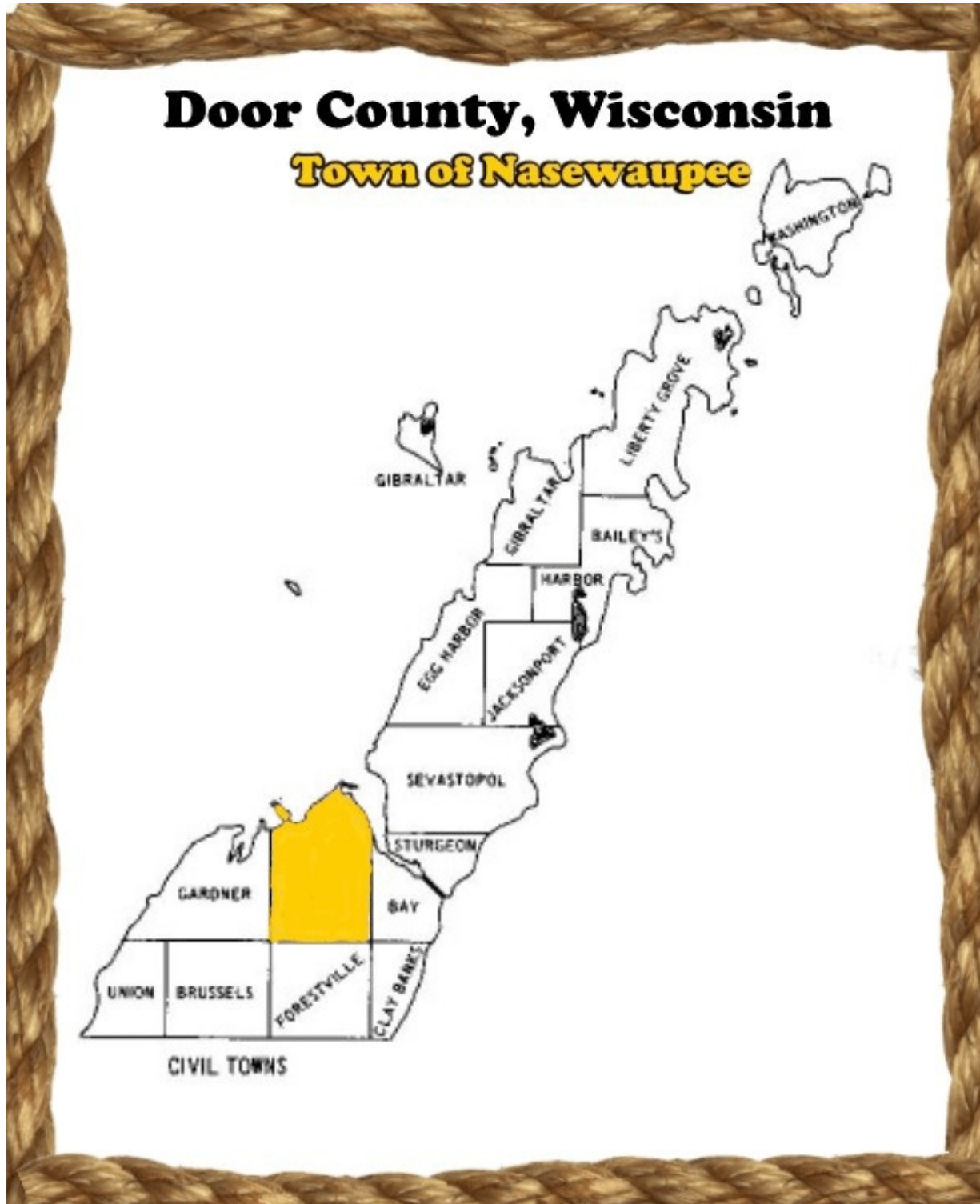
LOCATION AND ADDRESS OF TOWN HALL: New location: 11161 Old Stage Road, formally Wildwood School location. Former location of the Town Hall was NE Corner of Hill Road and Highway 57, Sister Bay- recently used as an antique shop.

DAMAGE DUE TO FIRE OF OCT 1871: .None.

POST OFFICES: (1) Ellison Bay (1883-present), (2) Hedge Hog (1883-name changed to Gills Rock 1902-1904), (3) Newport (1882-1904), (4) North Bay (1870-1873), (5) Rowleys Bay (1878-name changed to Rowley, 1883-name changed to Rowleys Bay, 1890-1893, 1894-1904), (6) Sister Bay (1873 to present).



Copyright 2001 - Peninsula Genealogical Society



Town of Nasewaupee

Door County, Wisconsin

FORMER NAMES: None.

YEAR FORMED: Established September 4, 1858 and formed November 1859, set off from the west part of the Town of Otumba. The town also included Basin Island, town 28, range 24. First town meeting held at home of Elijah S. FULLER in April 1860.

FIRST SETTLERS: Iver JOHNSON, born in Norway, farmer (1855); Talleck HAINES, born in Norway in 1812..

ETHNIC GROUPS: Norwegian, Irish, German..

OCCUPATIONS: Farming and Fishing.

EARLY BUSINESSES: None.

SOME FAMILIES ASSOCIATED WITH TWP: HAINES, DICKINSON, SCHUMACHER, DONLAND, GOETELMANN, MAY, SCHAEFFER, MALONEY, DONLAND, COORMLEY, UHL.

CHURCHES: (1) An early Evangelical Church on the NE side of Lenius Rd, near the junction of Co Hwys C and MM. The building was apparently used as a parttime residence (1990); (2) Hainesville Lutheran Church-address: 3944 Co Hwy M, Sturgeon Bay WI 54235; (3) Salem Lutheran Church-WELS, 3339 Co. Hwy MM, Sturgeon Bay, WI 54235.

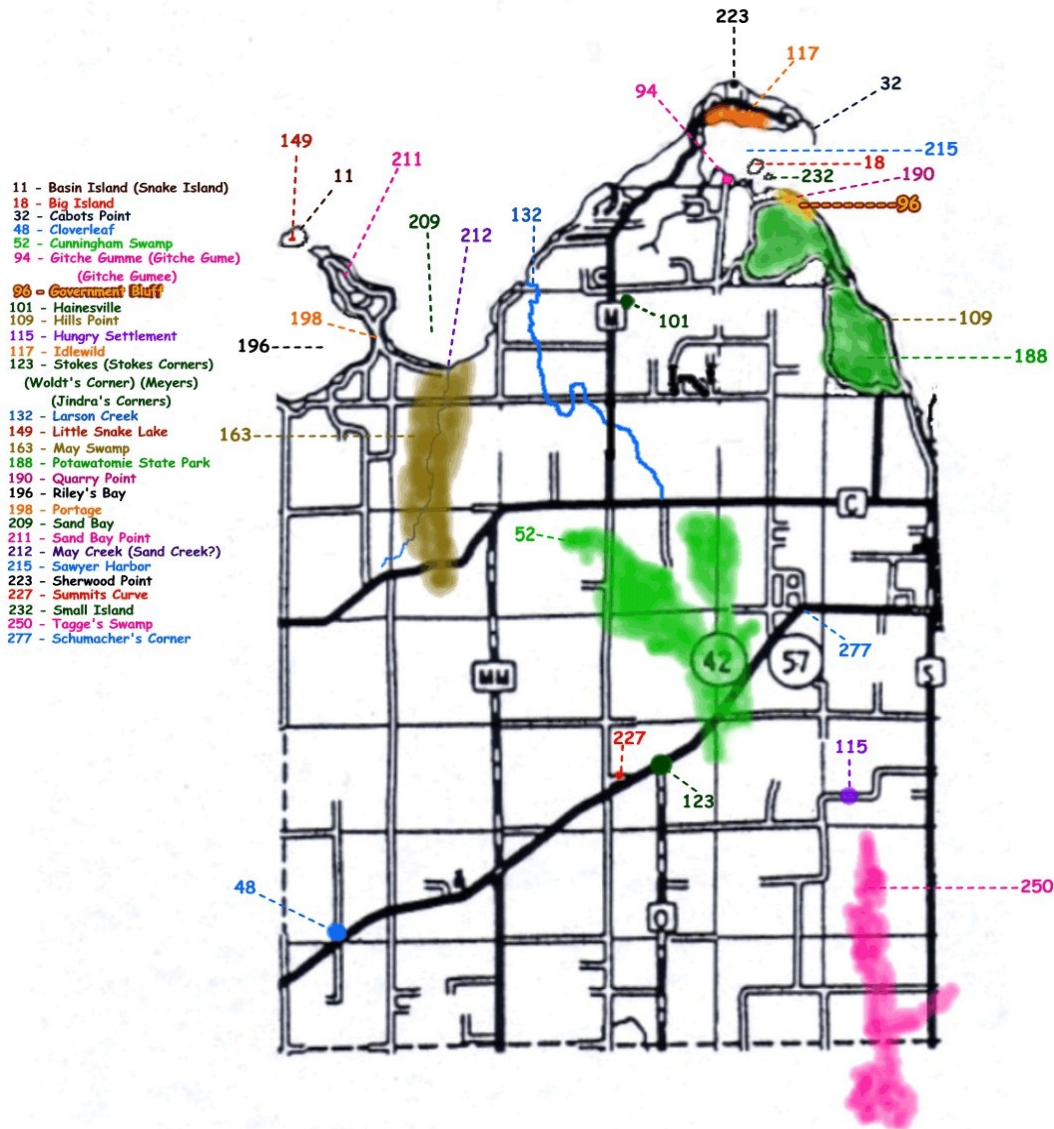
ADDITIONAL INFORMATION: NASEWAUPEE was the name of the Menominee Indian Chief that lived there. The word NASEWAUPEE has reference to early dawn or before sunrise.

LOCATION AND ADDRESS OF TOWN HALL: Southern Door Fire Station, corner of Park Drive and County C.

DAMAGE DUE TO FIRE OF OCT 1871: Three (3) people killed, Fourteen (14) people with bodily injuries. Thirty-seven (37) people had property damage .

POST OFFICES: (1) Hainesville (1896-1902); (2) Nasewaupee (1858-1862); (3) Stokes (Stokes Corners) (1883-1903).


Door County Place Names Map-PGS
Town of Nasewaupsee



Copyright 2001 - Peninsula Genealogical Society

Copyright 2005 - Peninsula Genealogical Society (PGS)



Town of Sevastopol

Door County, Wisconsin

FORMER NAMES: Laurieville, Sebastopol.

YEAR FORMED: .1859 - set off from Otumba.

FIRST SETTLERS: LOVEJOY (1836) came from Canada and “squatted” on what was called Hibbard’s Bluff-fisherman; John P. CLARK, fisherman (1838); Isaac CLARK, fisherman (1842).

ETHNIC GROUPS: Norwegian, German, English, Irish, Swiss, Dutch, and French.

OCCUPATIONS: Farming, Fishing, Sailing, Shipbuilding, Lumbering, Land Speculation, Fruit Growing, and Stone Quarrying.

EARLY BUSINESSES: (1) Apple Orchard- Proprietor: Joseph ZETTEL (1862-1890)-located at R26E S27. (2) Pier-Proprietor: Geo. W. MARSH (1867)-located at Podunk. (3) Pier, Mill, Store, Blacksmith Shop-Proprietors: HORN and MASHEK-located at Lily Bay. (4) Stone Quarry-Proprietors: LAURIE Bros. (1899)-located on west shore R26E S19. (5) Pier, Mill, Store, Cooper Shop-Proprietors: V. And C.V. MASHEK (late 1800's)-located at Voseville (Whitefish Bay).

SOME FAMILIES ASSOCIATED WITH TWP: . KLINKENBERG, SOLWAY, HANSON, SALVISON, SACKETT, CRASS, BASSFORD, LAURIE, KING, ZETTEL, SCHUYLER, STEPHENSON, HOCKS, HELDMAN, MEYER, ARMBRUST, SIMON, MARTIN, TEMPLETON, FINNEGAN, DANIELS.

CHURCHES: (1) St. Peter and Paul Catholic Church (organized in 1884) -address: 4767 Dunn Road, Sturgeon Bay WI 54235. (2) St. John Lutheran Church - WELS-address: 4911 Brauer Road, Sturgeon Bay WI 54235. (3) Moravian Church-located at Whitefish Bay old School Building. (4) Seventh Day Adventist-6121 Gordon Road (County Highway BB), Sturgeon Bay WI 54235.

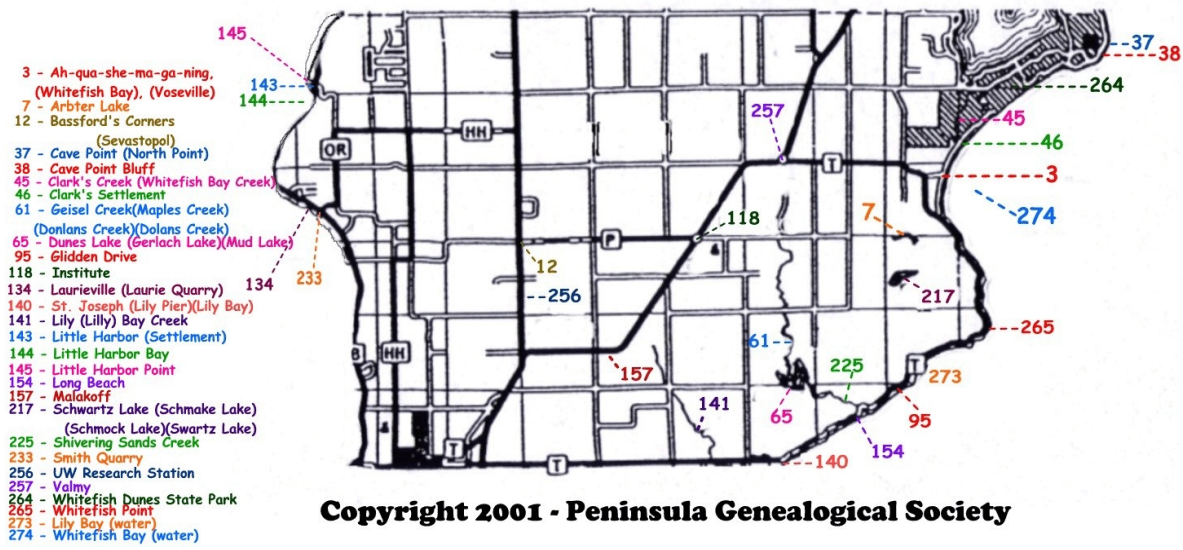
ADDITIONAL INFORMATION: Millions of tons of Door County stone taken from quarries in the Town of Sevastopol have been used in building Lake Michigan harbors and towns.

LOCATION AND ADDRESS OF TOWN HALL: Sevastopol Town Hall used to be on Highway 57 between The Farm and the hill. The Town Board meets at the Sevastopol High School.

DAMAGE DUE TO FIRE OF OCT 1871: One barn and the crop of Luke COYNE lost.

POST OFFICES: (1) Institute (1892-1895, 1897-1906), (2) Lily Bay (Lily Pier) (1879-1882), (3) Malakoff (1874-1881), (4) Sevastopol (George BASSFORD's Corners) (1874-1902), (5) Valmy (1899-1903), (6) Voseville (Whitefish Bay) (1881-1902).

**Door County Place Names Map - PGS
Town of Sevastopol**



Copyright 2001 - Peninsula Genealogical Society



Town of Sturgeon Bay

Door County, Wisconsin

FORMER NAMES: Otumba, Graham and Tehema were also names of the area.

YEAR FORMED: Second Organized Town of Door County. Winter of 1857: Town of Otumba formed. February 13, 1860: County Board officially changed Town name to Sturgeon Bay - at request of petitioners.

FIRST SETTLERS: Peter ROWLEY, (1835-1840) 1st white settler-located on the banks of Sturgeon Bay, on the point on the west side of the bay (water) - moved to Two Creeks, Kewaunee County in 1840. Peter S. SHERWOOD settled near Mr. ROWLEY on the point- 2nd white settler (1836-1862).

ETHNIC GROUPS: New Englanders, Norwegian, German, French, and English.

OCCUPATIONS: Fishing, Farming, Lumbering, Trapping.

EARLY BUSINESSES: (1) CHARNLEY BROS. & CO.-Proprietor: Augustine W. LAWRENCE (1856) - Merchantile and lumber. (2) BRADLEY/CRANDALL MILL (or LOWER MILL) (later SPEAR'S MILL), Proprietors: Lyman BRADLEY and David S. CRANDALL (1853) from Lockport, New York- Sawmill. (3) LAND AGENT: Joseph HARRIS, Sr., (1855)- First Register of Deeds, First County Clerk, 2nd County Treasurer. (4)

SCHOOLS: First school term at Sturgeon Bay in 1856 above Oliver P. GRAHAM's store in Sturgeon Bay taught by Mrs. James MC INTOSH.. Sturgeon Bay and the community of Sevastopol shared a school district in 1862. 1866 Four schoolhouses existed in the Town of Sturgeon Bay, only one was in the village proper. That school located on the site of the 1878 high school between Michigan and Nebraska, east of Third Avenue, burned in 1869. Classes were then held above A.W. LAWRENCE's Store. The 1878 High School served the needs of the entire county until 1919, when Towns of Gibraltar and Liberty Grove voted to establish one of their own. The 1878 building was replaced in 1902 after a disasterous fire. In 1908, a new schoolhouse built across the street. The school was demolished recently and as of this date, construction is taking place at that location for a new Door County Municipal Building.. The current high school exists on Michigan Avenue in Sturgeon Bay along with a Middle School adjacent to that building.

EARLY CHURCHES:

MORAVIAN: Several members of Reverend IVERSON's Norwegian Moravian group that disagreed settled in the Sturgeon Bay area during the early 1850's with the intention of building a church. 1857-H.P. HANSON directed work on the UNION CHURCH to be built of logs.

Interfaith disputes held up completion until 1864 when the MORAVIANS obtained title to the grounds and dedicated the church. Additional German Moravians came in the 1870's. In 1880, a new church was completed. Two more Moravian religious buildings were built- a church in 1931, and a Sunday School addition in 1962 with the original log church and the 1880 church incorporated into the newer church at 323 S. Fifth Avenue, Sturgeon Bay.

METHODIST: In the 1850's Methodist meetings took place in the school room above Robert GRAHAM's store-now on what is Second Avenue, Sturgeon Bay. Reverend B. M. FULLMER was a circuit riding minister in Door County and helped organize a congregation in 1863. A frame church building was completed in 1868 for the congregation under the leadership of George PINNEY, lay pastor and also editor of the newspaper, Expositor, on the northwest corner of Cottage Street (now Louisiana Street) and Court Street (now Fourth Avenue). This church was demolished early in the 20th Century after the congregation built a second church in 1899 at 200 N. Fifth Avenue at 200 N. Fifth Avenue -converted to apartments after a new church was built in 1967 at 836 Michigan Street.

CATHOLIC: ST. JOSEPH'S Parish was organized in 1865. By 1866, a frame church had been erected at what is now Louisiana Street and Fifth Avenue in Sturgeon Bay. During the 1880's the Catholic population grew with the arrival of Germans and Belgians, who joined the English-Irish and French-Canadian settlers. Construction of a brick church structure began in 1888 with an adjacent rectory housing a school. This was completed in 1891 and enlarged in 1900. A new rectory was added in 1904 which became a convent on 120 N. Fifth Avenue. In 1909 the church was demolished and a larger ST. JOSEPH'S CHURCH was completed in 1910 on the site of the original church.

BAPTIST to CONGREGATIONAL: Reverend George W. PRESCOTT arrived in 1881 to form a Baptist Congregation, and advised those requesting his presence from the Baptist Home Mission Society at Chicago, including Mrs. M A. SCHUYLER, that a CONGREGATIONAL Church would be best to unite various denominations in the area. HOPE CONGREGATIONAL CHURCH began in 1886 at its site on Louisiana and Fourth Avenue. It was completed in 1888 with a new addition added in 1909. This church was demolished and site redeveloped in the 1960's. The CONGREGATIONAL CHURCH is now located at 141 S. Twelfth Ave, Sturgeon Bay.

EPISCOPALIAN: Meeting in private homes, and unable to build a church although having a minister during the 1870's, the congregation built a church during the 1950's at 502 N. Fifth Avenue.

SEVENTH DAY ADVENTIST: Met in private homes in the 1870's with a minister and in 1881 erected their church at 240 N. Sixth Avenue -no longer a church. More recent church building constructed at 6121 Gordon Road.

GERMAN METHODIST-EPISCOPAL: Reverend George LINSENMEYER began building a

church in Sawyer (now on the West Side of Sturgeon Bay-city) in 1868 and completed in 1874. Parsonage was built in 1902. Fire destroyed the church in 1911 and a new church arose on the same site.

NORWEGIAN LUTHERAN: A congregation was organized in Sawyer in 1883. Reverend C.F. MAGELSON dedicated the BAY VIEW NORWEGIAN LUTHERAN CHURCH in 1885. In 1903 a church building was completed at 340 W. Maple Street. This was demolished in 1977 and a new church was constructed on the site.

GERMAN LUTHERAN: German Lutherans used the Bay View Norwegian Lutheran church and their own homes until they could establish an independent house of worship. After a doctrinal split, the ST. PETER'S LUTHERAN congregation re-united in 1893. Their original Maple Street Church was struck by lightning in 1896, and rebuilt that same year. Demolished in 1917, a new church was rebuilt on the same site with remodeling in 1931 and 1939. This building was also demolished and the present church was built in 1950 on the same site, 116 W. Maple Street, Sturgeon Bay.

QUAKER: In 1883, Miss Mary ADELL, noted Quaker evangelist, came to preach at Sawyer (now the West side of Sturgeon Bay). Ole JOHNSON and Nels TORSTENSON, two local businessmen, helped build the FRIENDS CHURCH in 1885 at 204 W. Maple Street. The Sturgeon Bay Stone Quarry donated materials in 1902 to veneer the frame church to make it an "imposing church of dressed stone". In 1913 at this church, the Reverend George BENNARD of Albion, Michigan, first introduced his famous hymn, "The Old Rugged Cross".

SOME FAMILIES ASSOCIATED WITH TWP: **BACON** (Samuel N.-born in New York- eventually landlord of Exchange Hotel); **GARLAND** (John-helped Sturgeon Bay become the county seat); **GRAHAM** (Robert- Sawmill "Upper Mill", laid claim to tract of pine land which is now in downtown Sturgeon Bay(city), built first house there-1850, postmaster October 22, 1855) (Oliver P.-brother of Robert); **HARRIS** (Joseph Sr .born London, England - see (3) in Early Businesses- also established the Door County Advocate [newspaper] also led efforts to establish a canal at Sturgeon Bay, State Senator-1864); **HASKELL** (Chauncey- hunting and trapping then farming); **JACOBS** (Philip-born Germany-farmer); **LAVASSOR** (Joseph born in Canada, came from Lockport, New York); **LAWRENCE** (William B. born in New Hampshire-farmer) (Augustus W. from Maine-fishing, lumber, and merchantile, cherry growing); **MARSHALL** (William married Mary J. **CLAFLIN**- livery stable); **MCMULLEN** (Neil-first white settler on east bank of Sturgeon Bay-1837); **REED** (D.A born in Ohio.-attorney at law) **SAWYER** (Frank-hunting, trapping, first crop of wheat in Door County); **SHERWOOD** (Peter S.); **THOMPSON** (Antone born in Norway-farmer); **TORSTENSON** (Nels born in Norway- carpenter and joiner); **WARREN** (A.G.-born New London, Connecticut, came with brother- farmer, bookkeeper, Town Clerk).

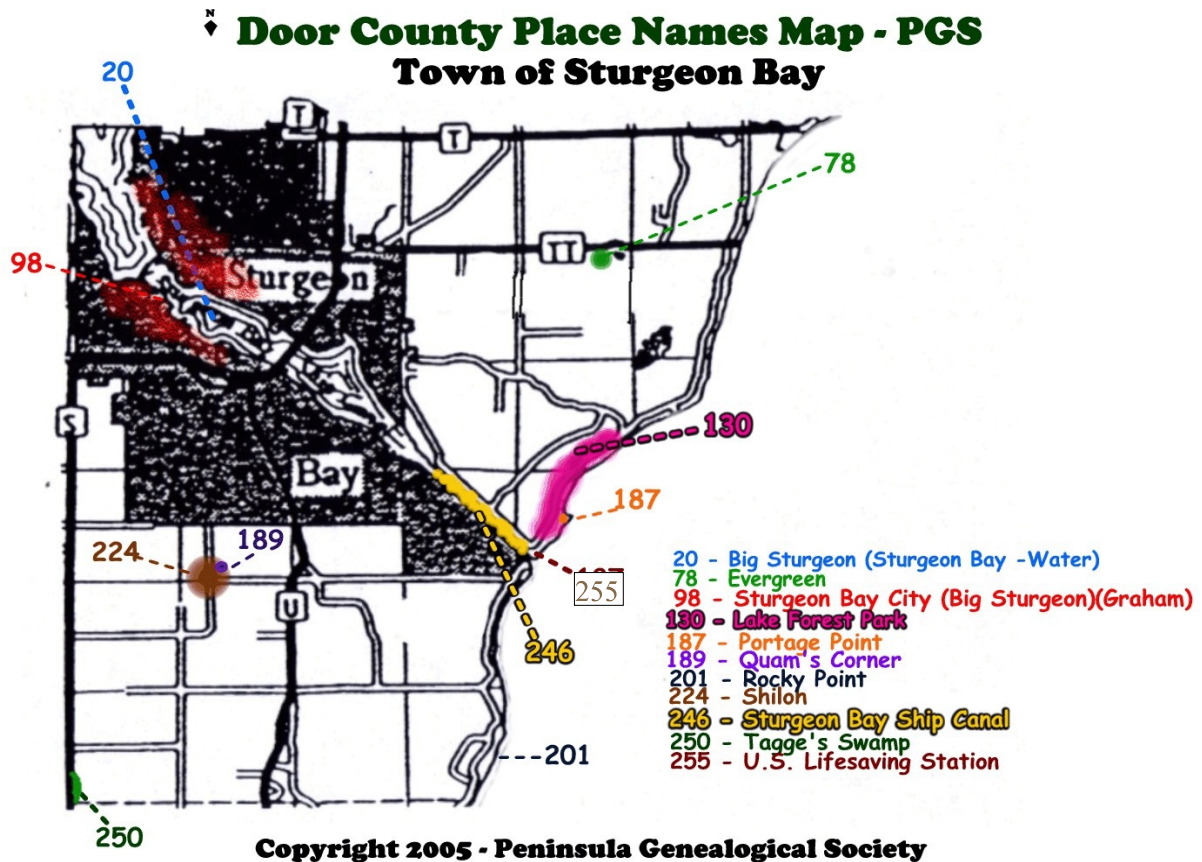
DAMAGE DUE TO FIRE OF 1871: One school house, houses, furniture, timber and logs,

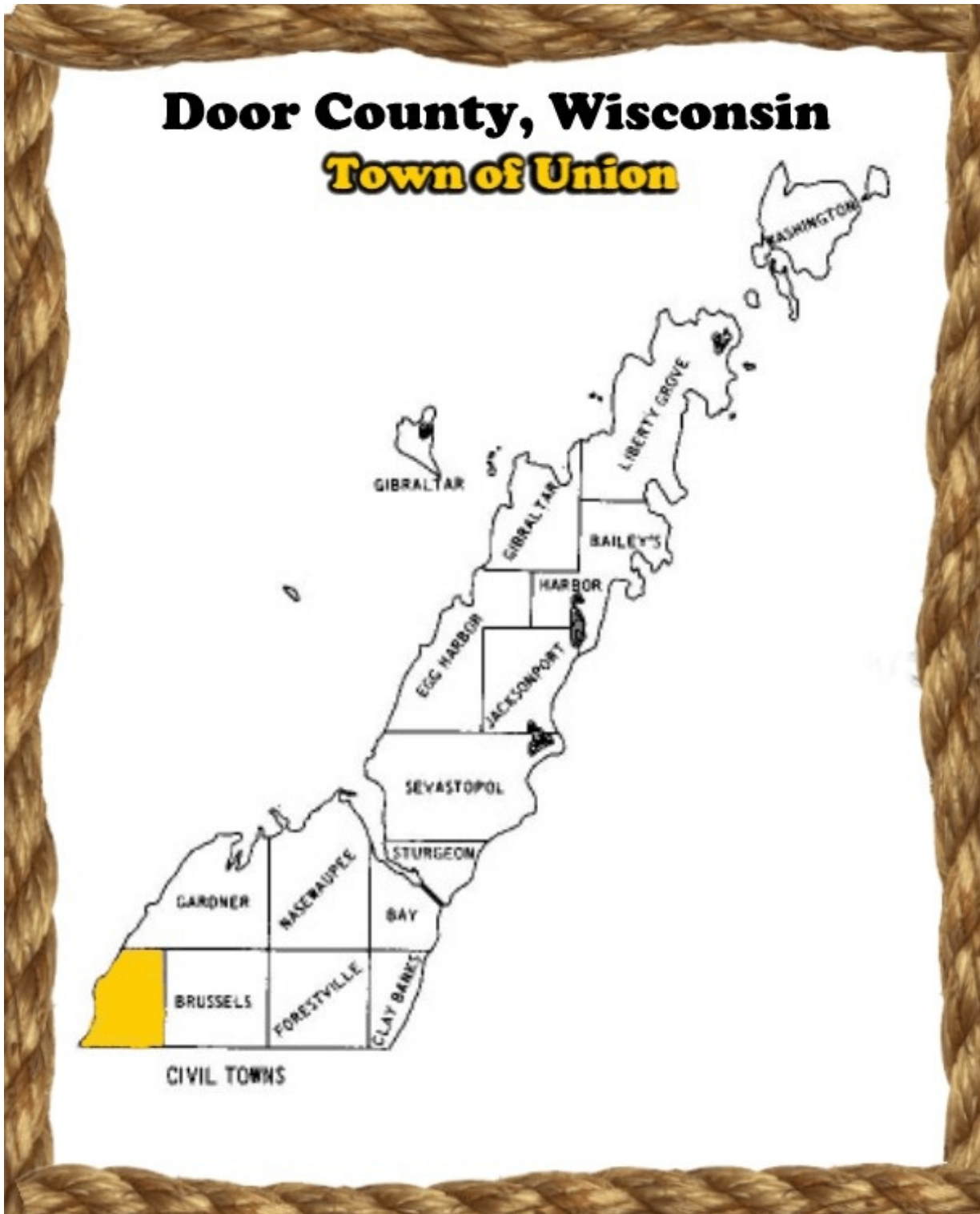
furniture and wearing apparel, clothing and bedding. (Door County Advocate, Thurs, October 16, 1871.)

POST OFFICES: EVERGREEN 1885-1898, SAWYER 1874- , STURGEON BAY [BIG STURGEON] 1855-present.

**Especially for Family History Researchers is the
DOOR COUNTY LIBRARY-(MAIN) IN STURGEON BAY (CITY):**

DOOR COUNTY LIBRARY: on 107 S. Fourth Avenue-(920)743-6578 houses the **Laurie History Room** which has many resources for research in Door County: **Newspapers** from the County on microfilm, all the **Censuses** for Door County on microfilm, Genealogies, The **Index to Cemetery Transcriptions for Door County**, **Index to Obituaries in the Door County Newspapers**, the **1910 Census Index for Door County** published by the **PGS**, The **Index of Pre-1907 Door County Marriages** including all persons named on the certificates also published by the **PGS**, an Index of Immigrants from Belgium (in French) taken from the original church records there, as well as many more items too numerous to mention. These include items for and relating to Door County History as well as many other locations.





Town of Union

Door County, Wisconsin

FORMER NAMES: Union was part of Town of Brussels till 1865.

YEAR FORMED: . Nov 1865, set off from Town of Brussels.

FIRST SETTLERS: Charles GIRONDAL, farmer (1856) born in Belgium in 1815 , Gabriel DEKEYSER, farmer, born in Belgium in 1800 (1856) (Also See Town of Brussels).

ETHNIC GROUPS: Belgian.

OCCUPATIONS: Farming, Fishing, Hotelkeeping, Storekeeping.

EARLY BUSINESSES: Schofield Sawmill-Proprietors: SCHOFIELD and LATHAM -burned in the Fire of 1871.

SOME FAMILIES ASSOCIATED WITH TWP: CHARLES, CHAUDOIR, COUNARD, DeCAMP, DeGRANDGAGNAGE, DeKEEPER, DELWICHE, EVERARD, NEUVILLE.

CHURCHES: (1) St. Mary's of the Snow Catholic Church- address: Highway 57, Namur-Rectory: 10390 Cemetery Road, Brussels. (2) St. Francis De Paul Catholic Church- address: 104 Rocky Road in Duvall. (3) Marchand, Wisconsin-1899 Plat Book shows a church at about 200 Washboard Road where St, Francis De Paul Cemetery is still located (1990). (4) Bethel Shalom- address: 899 Hwy 57 (1990).

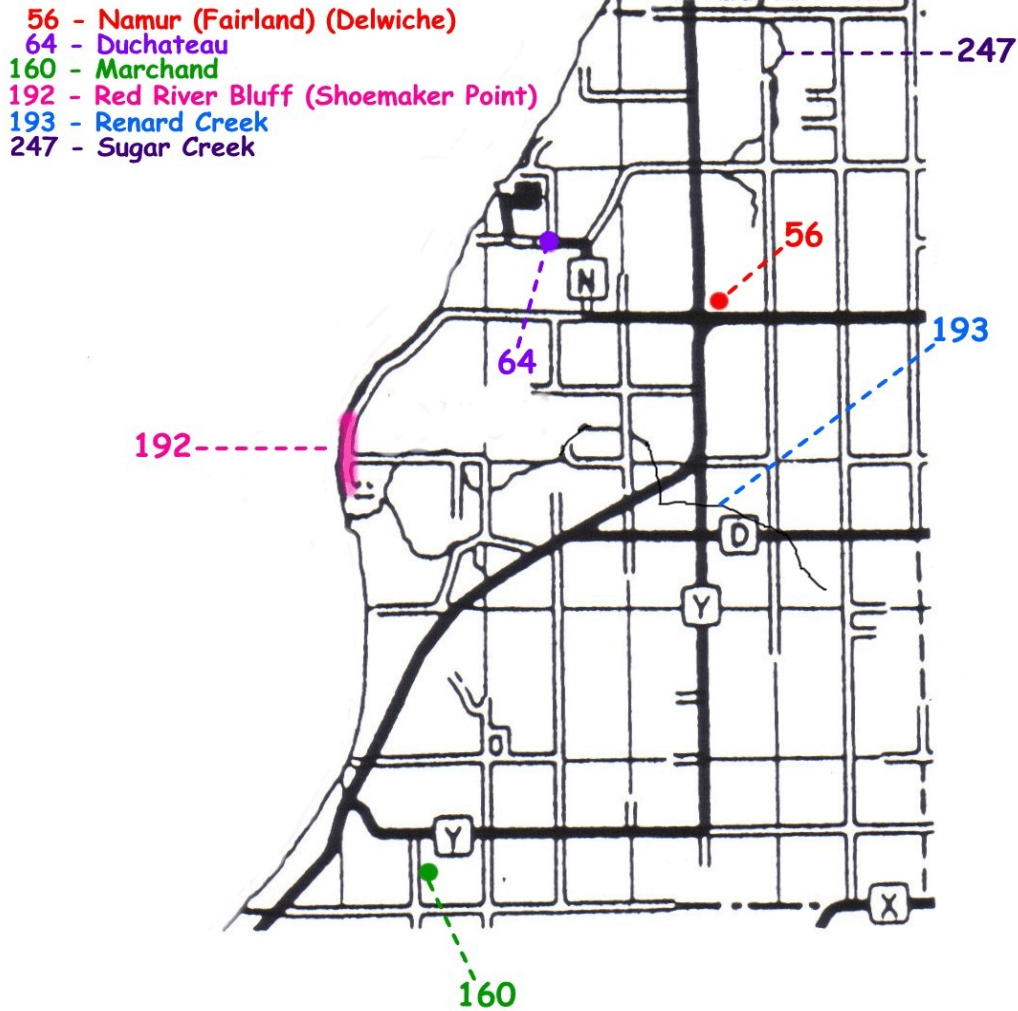
ADDITIONAL INFORMATION: The Town was named "Union" because the people united in their public matters and pulled together.

LOCATION AND ADDRESS OF TOWN HALL: Union Town Hall- address: 10826 Stage Road.

DAMAGE DUE TO FIRE OF OCT 1871: Almost complete devastation. See Town of Brussels.

POST OFFICES: (1) Namur (Fairland, Delwiche)-(1872-1905)

N
◆
Door County Place Names Map-PGS
Town of Union



Copyright 2005-Peninsula Genealogical Society

Copyright 2005 - **Peninsula Genealogical Society (PGS)**



Town of Washington

Door County, Wisconsin

FORMER NAMES: POTTAWATTAMIE - from the tribe of Native Americans that lived there.

YEAR FORMED: . 1849.

FIRST SETTLERS OTHER THAN NATIVE AMERICANS: John A. BOONE, James McNEIL, George LOVEJOY, David E. CORBIN, Jack ARNOLD, Louis LEBUE from St. Helena Straights of Mackinac 1835-1836. Occupations: Fisherman, Trappers on Rock Island.

ETHNIC GROUPS: Icelandic, Danish, Norwegian, Scotch.

OCCUPATIONS: Resort Industry, Fishing, Retail.

EARLY BUSINESSES: (1) Volney GARRETT-Cooper's Shop-1853-made barrels. (2) Amos SAUNDERS-Store-1849-storekeeper. (3) Louis JOHNSON - Shoemaker- 1869-made shoes.

SCHOOLS: Once had rural schools near Detroit Harbor, Schoolhouse Beach, Jackson Harbor and now has one K-12 School near Detroit Harbor.

SOME FAMILIES ASSOCIATED WITH TWP: . BOONE, MCNEIL, LOVEJOY, CORBIN, ARNOLD< LEBUE, MINER, CORNELL, SEVERS, MCDONALD, GARRETT, GOODLETSON, KALMBACH, COFFEY, JOHNSON, JACOBSON, YOUNG and others.

CHURCHES: (1) Baptist Church-1895-not in existence today and no records kept. (2) Danish Norwegian Baptist- 1896-Early 1920's. (3) Methodist Church -"Little Brown Church" - -1906-no records kept. (4) Bethel Evangelical Free Church of America- address: Route 1- Box 45, Washington Island, WI 54246. (5) Trinity Evangelical Lutheran Church -ELCA - address: Townline Road, Washington Island, WI 54246.

ADDITIONAL INFORMATION: The Town of Washington was the first Civil Town to be formed in the County of Door. There have been a few different settlements early on in the mid 1800's which included an Icelandic Settlement, an Irish Settlement, a Black Settlement, and Scandinavian Settlements. This area was visited very early in the history of French exploration which included Marquette and Joliet and LaSalle. There are historical accounts of LaSalle's ship "Griffin" landing on Washington Island and its subsequent shipwreck nearby.

LOCATION AND ADDRESS OF TOWN HALL: Main Road, Washington Island, WI 54246.

TOWN RECORDS ARE LOCATED: At the **Washington Island Archives** located at the Town

Hall which in Detroit Harbor-Community Center- address: Washington Island Archives, Town of Washington, Washington Island, WI 54246. Records have been microfilmed and are available through at LDS Family History Centers.

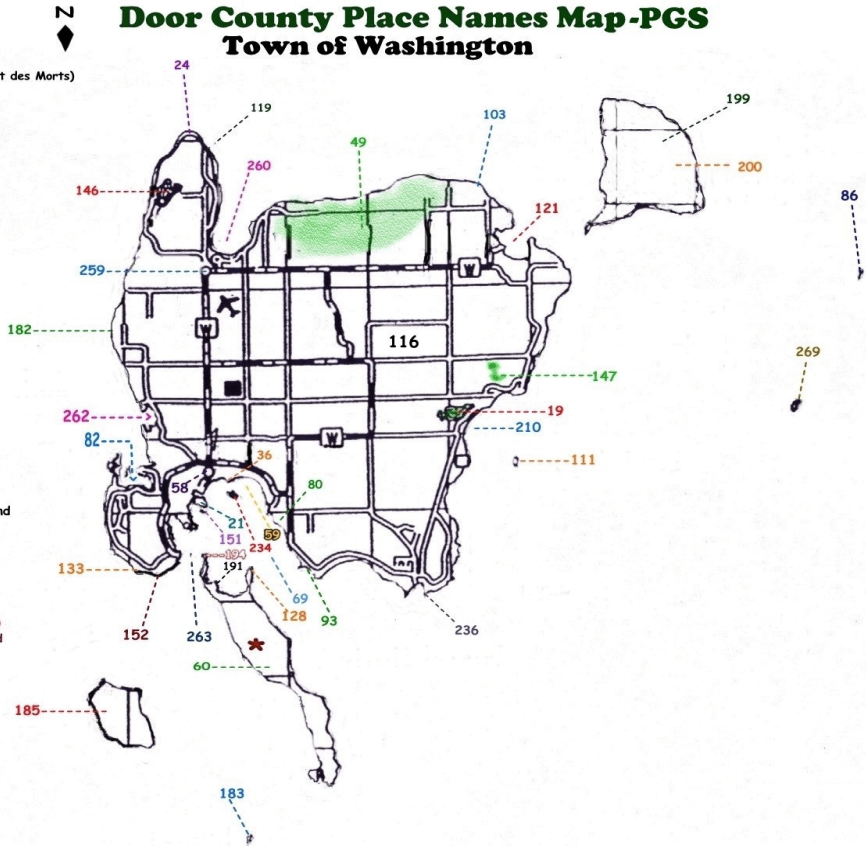
DAMAGE DUE TO FIRE OF OCT 1871: None.

POST OFFICES: (1) Detroit Harbor (1892-1926). (2) Fagerwick (1881-1882). (3) Washington Harbor (1854-1916). (4) Washington Island (1926-present). Henry D. MINER acted as Postmaster after he arrived in 1849 or 1850.

- 19 - Big Marsh
- 21 - Big Susie Island
- 24 - Boyer Bluff
- 36 - Castle Point
- 49 - Coffey Swamp
- 54 - Port du Mort (Death's Door) (Port des Morts)
- 58 - Detroit Harbor
- 59 - ~~Detroit Harbor~~
- 60 - Detroit Island
- 69 - East Channel
- 80 - Fagerwick
- 82 - Fagencous Harbor
- 86 - Fish Island
- 93 - Gislason Beach
- 103 - Indian Point (Harrison's Point)
- 111 - Hag Island
- 116 - Washington Island *
- 119 - Irish Village
- 121 - Jackson Harbor
- 128 - Kettle Point
- 133 - LaSalle's Griffin Landing
- 146 - Little Lake
- 147 - Little Marsh
- 151 - Little Susie Island
- 152 - Lobdells Point
- 182 - Pictograph Rocks
- 183 - Pilot Island
- 185 - Plum Island
- 191 - Rabbit Point
- 199 - Rock Island
- 200 - Rock Island State Park
- 210 - Sand Bay
- 234 - Smoke Island
- 236 - South Point
- 259 - Washington Village (Unincorp.)
- 260 - Washington Harbor
- 262 - West Bay (Harbor)
- 263 - West Channel
- 269 - Little Gull Island (underwater)

- * Other Names for Washington Island
- Huron Island
 - Louise Island
 - Leader Island
 - Me-she-me-mah-ke-mine
 - Potawatamie (Poutoutami)

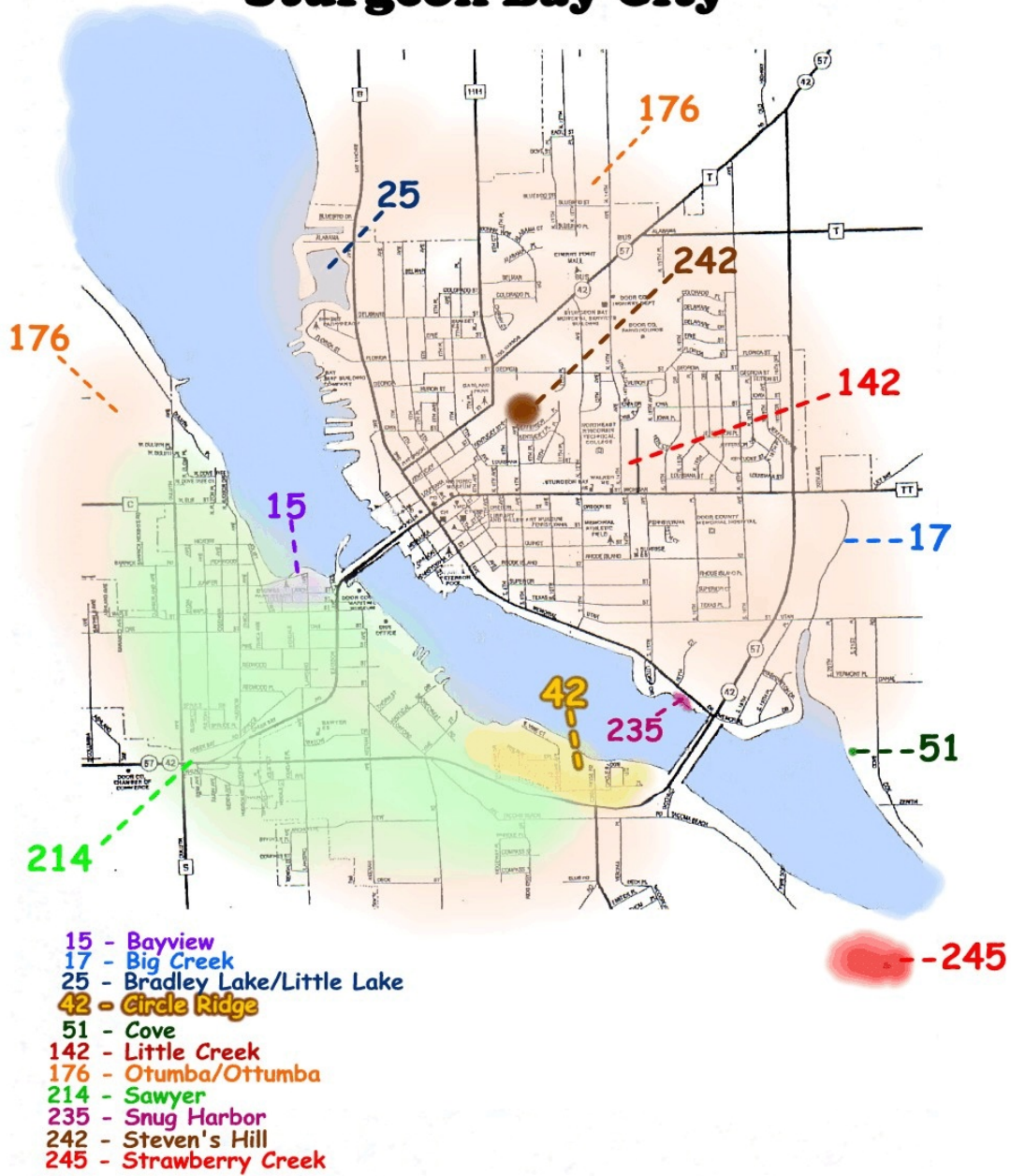
- * - Evil Spirit Point (Skillagalee Point)
Location: Somewhere on Detroit Island



54

Copyright 2000 - Peninsula Genealogical Society

Door County Place Names Map-PGS
Sturgeon Bay City



Copyright 2005 - Peninsula Genealogical Society

Sturgeon Bay City 1943 Street Renaming Table

Alphabetical by Pre-1943 Street Name

PRE-1943 STURGEON BAY CITY STREET NAME	POST-1943 STURGEON BAY CITY STREET NAME
B Street	South Eighth (8 th) Ave. (from Michigan to Memorial Drive)
Bay Street	South Neenah Avenue
Birch Street	West Hickory
Borons Street	North Elgin Avenue
Bradley Street	Delaware
C Street	South & North Ninth (9 th) Avenue (including small section off Georgia Street)
Cedar	Third (3 rd) Avenue
Church Street	Fifth (5 th) Avenue
Clark Street	Florida
Clay Banks Road	South Oxford Avenue
Clyde (Clyd?)	Street North of Delaware (is it still there?)
Cottage Street	Louisiana
Court Street	Fourth (4 th) Avenue
Cuthbert	Belmar (from North Fifth (5 th) to North Sixth (6 th))
D Street	South Tenth (10 th) Avenue
Dewey Avenue	Louisiana Street (from Seventh (7 th) to Ninth (9 th) Avenue)
E Street	South Twelfth (12 th) Ave. (Also short section off Georgia)
Egg Harbor Road	Egg Harbor Road

PRE-1943 STURGEON BAY CITY STREET NAME	POST-1943 STURGEON BAY CITY STREET NAME
Elm	Short street going west off North Fourteenth (14 th) (just West of Georgia)
F Street	Thirteenth (13 th) Avenue (short street off Georgia Street)
Fairview Avenue	South & North Eighteenth (18 th) Avenue
Fifth Street	Superior
Forest	Oregon Street
Fourth Street	Rhode Island (to South Twelfth [12 th] Ave.)
Fuller	West Ironwood
G Street	Short street off Georgia (not there anymore?)
Garfield	West Juniper
Garland Street	Jefferson Street
Graham Street	North Eighth (8 th) Avenue
Grant Street	North Seventh (7 th) Avenue
Green Bay Road	West Spruce/Old Green Bay Road
Greenwood	Locust Court
Harris Street	Larch
Haskell Avenue	Utah
Henry	North Fifth (5 th) Place (east from bend to Sixth (6 th) Avenue)
Jacob Street	Nautical Drive
James Street	Texas Street (from South Fifteenth (15 th) to the West)
Jenson Street	South & North Fulton Avenue

PRE-1943 STURGEON BAY CITY STREET NAME	POST-1943 STURGEON BAY CITY STREET NAME
Lawrence Avenue	Michigan (from Fifth [5 th] to Highway 57 & TT to city limits)
Leonhardt Street	North Fifth (5 th) Place (from Iowa North to bend)
Liberty	Iowa
Lincoln Street	North Sixth (6 th) Avenue (from Iowa to Kentucky)
Little Sturgeon Bay Road	West Elm Avenue
Little Sturgeon Bay Road	North Joliet Avenue
Main Street	Second (2 nd) Avenue
Maple	East & West Maple
McKinley	East & West Pine
Minor Street	South Seventh (7 th) Avenue
Oak	North Sixth (6 th) Avenue (from Florida North & curve in Georgia)
Orchard Street	Huron
Park	Kendale (North section)
Peter Street	Georgia (from Sixth (6 th) to North Fourteenth (14 th))
Pine Street	Nebraska Street
Poplar Street	Oregon (South 7 th Avenue to South 10 th Avenue)
Portage	Pennsylvania
Propsom Street	North Seventh (7 th) Place
Prospect	South & North Lansing

PRE-1943 STURGEON BAY CITY STREET NAME	POST-1943 STURGEON BAY CITY STREET NAME
Reynolds Street	North Fourteenth (14 th) & Fifteenth (15 th) Ave. (from Rhode Island to Memorial Drive)
Rieboldt Avenue	Georgia (from Third (3 rd) to curve)
Roth Street	North Geneva
Sawyer Street	East Spruce
Sheridan Street	North Eighth (8 th) Place
Sherman Street	North Sixth (6 th) Avenue (from Louisiana to Michigan)
Sixth Street	Texas (to South Tenth [10 th] Avenue)
Sorenson	West & East Redwood
South Cedar Street	Memorial Drive
Spring	Quincy
Spruce	Michigan Street
St. John	Kentucky
St. Charles Street	Kendale (south section)
State Street	East & West Oak
Strawberry Street	North Sixth (6 th) Avenue (from Delaware north)
Third Street	Quincy (from South Fifth [5 th] to Twelfth [12 th])
Thompson	Pennsylvania (from South Seventh [7 th] to Twelfth [12 th])
Town Line Road	Duluth Avenue
Union	Madison

PRE-1943 STURGEON BAY CITY STREET NAME	POST-1943 STURGEON BAY CITY STREET NAME
Van Buren Street	Rhode Island (from Twelfth [12 th] to Eighteenth [18 th])
Water Street	First (1 st) Avenue
Wisconsin	North Eighth (8 th) Avenue (from Louisiana to Michigan)
Yankee Street	South & North Hudson Avenue

Sturgeon Bay City 1943 Street Renaming Table

Alphabetical by Post-1943 Street Name

PRE-1943 STURGEON BAY CITY STREET NAME	POST-1943 STURGEON BAY CITY STREET NAME
Cuthbert	Belmar (from North Fifth (5 th) to North Sixth (6 th))
Bradley Street	Delaware
Town Line Road	Duluth Avenue
Sawyer Street	East Spruce
Maple	East & West Maple
McKinley	East & West Pine
State Street	East & West Oak
Egg Harbor Road	Egg Harbor Road
Church Street	Fifth (5 th) Avenue
Water Street	First (1 st) Avenue
Clark Street	Florida
Court Street	Fourth (4 th) Avenue
Rieboldt Avenue	Georgia (from Third (3 rd) to curve)
Peter Street	Georgia (from Sixth (6 th) to North Fourteenth (14 th))
Orchard Street	Huron
Liberty	Iowa
Garland Street	Jefferson Street
Park	Kendale (North section)
St. Charles Street	Kendale (south section)
St. John	Kentucky
Harris Street	Larch

PRE-1943 STURGEON BAY CITY STREET NAME	POST-1943 STURGEON BAY CITY STREET NAME
Greenwood	Locust Court
Cottage Street	Louisiana
Dewey Avenue	Louisiana Street (from Seventh (7 th) to Ninth (9 th) Avenue)
Union	Madison
South Cedar Street	Memorial Drive
Spruce	Michigan Street
Lawrence Avenue	Michigan (from Fifth [5 th] to Highway 57 & TT to city limits)
Jacob Street	Nautical Drive
Pine Street	Nebraska Street
Sherman Street	North Sixth (6 th) Avenue (from Louisiana to Michigan)
Wisconsin	North Eighth (8 th) Avenue (from Louisiana to Michigan)
Graham Street	North Eighth (8 th) Avenue
Henry	North Fifth (5 th) Place (east from bend to Sixth (6 th) Avenue)
Roth Street	North Geneva
Sheridan Street	North Eighth (8 th) Place
Grant Street	North Seventh (7 th) Avenue
Borons Street	North Elgin Avenue
Reynolds Street	North Fourteenth (14 th) & Fifteenth (15 th) Ave. (from Rhode Island to Memorial Drive)
Leonhardt Street	North Fifth (5 th) Place (from Iowa North to bend)

PRE-1943 STURGEON BAY CITY STREET NAME	POST-1943 STURGEON BAY CITY STREET NAME
Propsom Street	North Seventh (7 th) Place
Lincoln Street	North Sixth (6 th) Avenue (from Iowa to Kentucky)
Strawberry Street	North Sixth (6 th) Avenue (from Delaware north)
Little Sturgeon Bay Road	North Joliet Avenue
Oak	North Sixth (6 th) Avenue (from Florida North & curve in Georgia)
Forest	Oregon Street
Poplar Street	Oregon (South 7 th Avenue to South 10 th Avenue)
Thompson	Pennsylvania (from South Seventh [7 th] to Twelfth [12 th])
Portage	Pennsylvania
Spring	Quincy
Third Street	Quincy (from South Fifth [5 th] to Twelfth [12 th])
Fourth Street	Rhode Island (to South Twelfth [12 th] Ave.)
Van Buren Street	Rhode Island (from Twelfth [12 th] to Eighteenth [18 th])
Main Street	Second (2 nd) Avenue
G Street	Short street off Georgia (not there anymore?)
Elm	Short street going west off North Fourteenth (14 th) (just West of Georgia)
Clay Banks Road	South Oxford Avenue

PRE-1943 STURGEON BAY CITY STREET NAME	POST-1943 STURGEON BAY CITY STREET NAME
C Street	South & North Ninth (9 th) Avenue (including small section off Georgia Street)
D Street	South Tenth (10 th) Avenue
Bay Street	South Neenah Avenue
B Street	South Eighth (8 th) Ave. (from Michigan to Memorial Drive)
E Street	South Twelfth (12 th) Ave. (Also short section off Georgia)
Minor Street	South Seventh (7 th) Avenue
Fairview Avenue	South & North Eighteenth (18 th) Avenue
Yankee Street	South & North Hudson Avenue
Jenson Street	South & North Fulton Avenue
Prospect	South & North Lansing
Clyde (Clyd?)	Street North of Delaware (is it still there?)
Fifth Street	Superior
Sixth Street	Texas (to South Tenth [10 th] Avenue)
James Street	Texas Street (from South Fifteenth (15 th) to the West)
Cedar	Third (3 rd) Avenue
F Street	Thirteenth (13 th) Avenue (short street off Georgia Street)
Haskell Avenue	Utah
Green Bay Road	West Spruce/Old Green Bay Road
Garfield	West Juniper
Fuller	West Ironwood

PRE-1943 STURGEON BAY CITY STREET NAME	POST-1943 STURGEON BAY CITY STREET NAME
Birch Street	West Hickory
Sorenson	West & East Redwood
Little Sturgeon Bay Road	West Elm Avenue

Index to Town Histories included with the Town Maps

Person/Place/Thing	Door County Town	Page#
1910 Census Index-Door County	Town of Sturgeon Bay	p. 64
ADAMS	Town of Gardner	p. 40
ADELL, Mary, Miss	Town of Sturgeon Bay	p. 63
Ahnapee, Kewaunee County	Town of Clay Banks	p. 30
Ahnapee River	Town of Forestville	p. 36
Algoma	Town of Brussels	p. 26
Anderson Store	Town of Gibraltar	p. 43
ANDERSON	Town of Gibraltar	p. 43
ANDERSON	Town of Liberty Grove	p. 50
ANDERSON, A.	Town of Gibraltar	p. 43
ANSCHUTZ	Town of Jacksonport	p. 47
Apple Orchard	Town of Sevastopol	p. 57
Appleport School	Town of Liberty Grove	p. 50
ARMBRUST	Town of Sevastopol	p. 57
ARNOLD	Town of Washington	p. 70
ARNOLD, Jack	Town of Washington	p. 70
attorney-at-law	Town of Sturgeon Bay	p. 63
BACON, Samuel N.	Town of Sturgeon Bay	p. 63
BAGNALL	Town of Jacksonport	p. 47
BAILEY, Captain	Town of Baileys Harbor	p. 23
BAILEY, . Captain	Town of Baileys Harbor	p. 23
Baileys Harbor Town Hall	Town of Baileys Harbor	p. 23
Baileys Harbor Post Office	Town of Baileys Harbor	p. 23
Baileys Harbor	Town of Jacksonport	p. 47

Person/Place/Thing	Door County Town	Page#
Baptist Church	Town of Washington	p. 70
Baptist Church	Town of Sturgeon Bay	p. 62
Baptist Home Mission Society-Chicago	Town of Sturgeon Bay	p. 62
BARINGER	Town of Egg Harbor	p. 33
BARINGER, J.J.	Town of Egg Harbor	p. 33
Basin Island	Town of Nasewaupee	p. 54
BASSFORD	Town of Sevastopol	p. 57
Bay Settlement	Town of Brussels	p. 26
Bay View Norwegian Lutheran Church	Town of Sturgeon Bay	p. 63
BEERY, Solomon	Town of Gibraltar	p. 43
Belgian	Town of Forestville	p. 36
Belgian	Town of Union	p. 67
Belgians	Town of Brussels	p. 26
Belgians	Town of Gardner	p. 39
Belgians	Town of Sturgeon Bay	p. 62
Belgium	Town of Union	p. 67
Belgium	Town of Brussels	p. 27
BENNARD, George, Reverand	Town of Sturgeon Bay	p. 63
BERNDT	Town of Liberty Grove	p. 50
BERNHARDT Brothers	Town of Forestville	p. 36
BERRY, Soloman	Town of Baileys Harbor	p. 23
Bethel Baptist Church (Free Baptist)	Town of Liberty Grove	p. 50
Bethel Evangelical Free Church of America	Town of Washington	p. 70
Bethel Shalom Church	Town of Union	p. 67
Big Sturgeon Post Office	Town of Sturgeon Bay	p. 64
Bjorklunden Chapel	Town of Baileys Harbor	p. 23
Black Settlement	Town of Washington	p. 70
Blacksmith	Town of Forestville	p. 36

Person/Place/Thing	Door County Town	Page#
Blacksmith Shop	Town of Sevastopol	p. 57
BLAIR, Neil (Neal)	Town of Jacksonport	p. 47
BLEY	Town of Jacksonport	p. 47
bookkeeper	Town of Sturgeon Bay	p. 63
BOONE	Town of Washington	p. 70
BOONE, John A.	Town of Washington	p. 70
BOTTKOL	Town of Brussels	p. 26
BRACKEBUSCH	Town of Jacksonport	p. 47
BRADLEY/CRANDALL MILL	Town of Sturgeon Bay	p. 61
BRADLEY, Lyman	Town of Sturgeon Bay	p. 61
Brickyard-red clay	Town of Brussels	p. 26
BROOKS, W.L.	Town of Baileys Harbor	p.23
Brown Church, The	Town of Forestville	p. 36
Brown County	Town of Clay Banks	p. 30
Brussels	Town of Forestville	p. 36
Brussels	Town of Gardner	p. 39
Brussels Post Office	Town of Brussels	p. 28
Calvary United Methodist Church	Town of Egg Harbor	p. 33
Canada	Town of Sevastopol	p. 57
Canada	Town of Sturgeon Bay	p. 63
Canadian	Town of Egg Harbor	p. 33
Canadian	Town of Jacksonport`	p. 47
canal at Sturgeon Bay	Town of Sturgeon Bay	p. 63
CARLSON	Town of Liberty Grove	p. 50
Carnot	Town of Forestville	p. 36
Carnot Post Office	Town of Forestville	p. 36
carpenter	Town of Sturgeon Bay	p. 63
CARRINGTON	Town of Baileys Harbor	p.23

Person/Place/Thing	Door County Town	Page#
cedar	Town of Gibraltar	p. 43
Cedar Cutting and Shipping	Town of Jacksonport	p. 47
Censuses for Door County-microfilms	Town of Sturgeon Bay	p. 64
Chambers Island	Town of Gibraltar	p. 43
Chambers Island Post Office	Town of Gibraltar	p. 44
CHARLES	Town of Union	p. 67
CHARNLEY BROS. & CO.	Town of Sturgeon Bay	p. 61
CHAUDOIR	Town of Union	p. 67
Cheeseville	Town of Clay Banks	p. 30
Cheeseville Post Office	Town of Clay Banks	p. 30
cherry growing	Town of Sturgeon Bay	p. 63
Chickatock Post Office	Town of Gardner	p. 40
Chickatoek (Chickatock)	Town of Gardner	p. 39
Chickatoek Post Office	Town of Gardner	p. 40
Christ Evangelical Lutheran Church-WELS	Town of Liberty Grove	p. 50
Church of the Precious Blood (Episcopal.)	Town of Gardner	p. 39
CLAFLIN, Increase	Town of Gardner	p. 39
CLAFLIN, Increase	Town of Egg Harbor	p. 33
CLAFLIN, Mary J.	Town of Sturgeon Bay	p. 63
CLARK, John P.	Town of Sevastopol	p. 57
COE	Town of Clay Banks	p. 30
COFFEY	Town of Washington	p. 70
COLLECK	Town of Brussels	p. 28
Community Church (Interdenominational)	Town of Gibraltar	p. 43
Congregational Church	Town of Sturgeon Bay	p. 62
CONNARD (COUNARD)	Town of Gardner	p. 39
Connecticut, New London	Town of Sturgeon Bay	p. 63
Cooper's Shop	Town of Washington	p. 70

Person/Place/Thing	Door County Town	Page#
COORMLEY	Town of Nasewaupee	p. 54
CORBIN	Town of Washington	p. 70
CORBIN, David E.	Town of Washington	p. 70
CORNELL	Town of Washington	p. 70
COUNARD	Town of Union	p. 67
COUNARD (CONNARD)	Town of Gardner	p. 39
County Seat	Town of Sturgeon Bay	p. 63
COYNE, Luke	Town of Sevastopol	p. 58
CRANDALL, David S.	Town of Sturgeon Bay	p. 61
CRASS	Town of Sevastopol	p. 57
Cty Trk 00	Town of Clay Banks	p. 30
Damage due to Fire of Oct 1871	Town of Clay Banks	p. 30
Damage due to Fire of Oct 1871	Town of Brussels	p. 28
Damage due to Fire of Oct 1871	Town of Forestville	p. 36
Damage Due to Fire of Oct 1871	Town of Gardner	p.39-40
Damage Due to Fire of Oct 1871	Town of Sevastopol	p. 58
Damage Due to Fire of 1871	Town of Sturgeon Bay	p. 63-64
Damage Due to Fire of Oct 1871	Town of Union	p. 67
DANDOIS	Town of Brussels	p. 26
DANIELS	Town of Sevastopol	p. 57
Danish	Town of Liberty Grove	p. 50
Danish	Town of Washington	p. 70
Danish Norwegian Baptist Church	Town of Washington	p. 70
DARTL	Town of Brussels	p. 28
DeCAMP	Town of Union	p. 67
DeGRANDGAGNAGE	Town of Union	p. 67
DeKEEPER	Town of Union	p. 67
DEKEYSER, Gabriel	Town of Union	p. 67

Person/Place/Thing	Door County Town	Page#
DEKEYSER, Joseph	Town of Brussels	p. 26
DELVEAUX	Town of Brussels	p. 26
Delwiche Post Office	Town of Union	p. 67
DELWICHE	Town of Union	p. 67
DENNIS	Town of Brussels	p. 26
DENNIS	Town of Brussels	p. 26
Detroit Harbor	Town of Washington	p. 70
Detroit Harbor Post Office	Town of Washington	p. 71
Detroit Harbor	Town of Washington	p. 71
DICKINSON	Town of Nasewaupsee	p. 54
DIMOND, F	Town of Liberty Grove	p. 50
DONLAND	Town of Nasewaupsee	p. 54
Door County Library-Sturgeon Bay Main	Town of Sturgeon Bay	p. 64
Door County History	Town of Sturgeon Bay	p. 64
Door County Advocate	Town of Sturgeon Bay	p. 64
Door County Advocate	Town of Brussels	p. 28
Duchateau Post Office	Town of Brussels	p. 28
Dump Road	Town of Brussels	p. 28
DUNCAN	Town of Gardner	p. 40
DURGAN	Town of Baileys Harbor	p.23
Dutch	Town of Sevastopol	p. 57
Eagle Bluff Lighthouse	Town of Gibraltar	p. 43
Eagle Harbor	Town of Gibraltar	p. 43
Eagle Hotel	Town of Clay Banks	p. 30
Eagle Island	Town of Gibraltar	p. 43
EATOUGH	Town of Baileys Harbor	p. 23
Egg Harbor	Town of Jacksonport	p. 47
Egg Harbor Post Office	Town of Egg Harbor	p. 33

Person/Place/Thing	Door County Town	Page#
Egg Harbor	Town of Egg Harbor	p. 33
Egg Harbor Village	Town of Egg Harbor	p. 33
ELISON, John	Town of Liberty Grove	p. 50
Ellison Bay Post Office	Town of Liberty Grove	p. 51
Ellison Bay Schoolhouse	Town of Liberty Grove	p. 50
Ellison Bay	Town of Liberty Grove	p. 50
Emanuel Lutheran Church	Town of Forestville	p. 36
Emanuel Lutheran-WELS	Town of Brussels	p. 26
Emanuel's Church of the Evangelical Assoc.	Town of Liberty Grove	p. 50-51
England	Town of Forestville	p. 36
England, London	Town of Sturgeon Bay	p. 63
English	Town of Forestville	p. 36
English	Town of Sevastopol	p. 57
English	Town of Sturgeon Bay	p. 61
English-Irish settlers	Town of Sturgeon Bay	p. 62
Ephraim	Town of Gibraltar	p. 43
Ephraim Moravian Church	Town of Gibraltar	p. 43
Ephraim Post Office	Town of Gibraltar	p. 44
Episcopal Church of the Holy Nativity	Town of Jacksonport	p. 47
Episcopal Church of the Atonement	Town of Gibraltar	p. 43
Episcopalian Church	Town of Gardner	p. 39
Episcopalian Church	Town of Sturgeon Bay	p. 62
ERSKINE	Town of Jacksonport	p. 47
Europe Bay	Town of Liberty Grove	p. 50
Evangelical Church	Town of Nasewaupee	p. 54
Evangelical Church	Town of Jacksonport	p. 47
EVERARD	Town of Union	p. 67
Evergreen Post Office	Town of Sturgeon Bay	p. 64

Person/Place/Thing	Door County Town	Page#
Exchange Hotel	Town of Sturgeon Bay	p. 63
Expositor	Town of Sturgeon Bay	p. 62
Fagerwick Post Office	Town of Washington	p. 71
Fairland Post Office	Town of Union	p. 67
FARLEY	Town of Gardner	p. 39
Farm, The	Town of Sevastopol	p. 57
farmer	Town of Jacksonport	p. 47
farmer	Town of Sturgeon Bay	p. 63
farmer	Town of Union	p. 67
Farmers	Town of Gibraltar	p. 43
Farming	Town of Baileys Harbor	p. 23
Farming	Town of Brussels	p. 26
Farming	Town of Clay Banks	p. 30
Farming	Town of Egg Harbor	p. 33
Farming	Town of Forestville	p. 36
Farming	Town of Jacksonport	p. 47
Farming	Town of Liberty Grove	p. 50
Farming	Town of Nasewaupee	p. 54
Farming	Town of Sevastopol	p. 57
Farming	Town of Sturgeon Bay	p. 61
Farming	Town of Union	p. 67
Farming-Wheat	Town of Brussels	p. 26
Fetzer Post Office	Town of Egg Harbor	p. 33
FETZER, J.	Town of Forestville	p. 36
FINNEGAN	Town of Sevastopol	p. 57
Fire of 1871	Town of Union	p. 67
first crop of wheat in Door County	Town of Sturgeon Bay	p. 63
First Civil Town of Door County	Town of Washington	p. 70

Person/Place/Thing	Door County Town	Page#
First Register of Deeds, First County Clerk	Town of Sturgeon Bay	p. 61
First Settler in Door County	Town of Gardner	p. 39
First white settler-East bank-Sturgeon Bay	Town of Sturgeon Bay	p. 63
Fish Creek Post Office	Town of Gibraltar	p. 44
Fish Creek	Town of Gibraltar	p. 43
Fisherman	Town of Gibraltar	p. 43
Fisherman	Town of Washington	p. 70
fishing	Town of Sturgeon Bay	p. 63
Fishing	Town of Baileys Harbor	p. 23
Fishing	Town of Gardner	p. 39
Fishing	Town of Jacksonport	p. 47
Fishing	Town of Nasewaupee	p. 54
Fishing	Town of Sevastopol	p. 57
Fishing	Town of Sturgeon Bay	p. 61
Fishing	Town of Union	p. 67
Fishing	Town of Washington	p. 70
FITTSHUR	Town of Forestville	p. 36
Flour Mill	Town of Gardner	p. 39
Flourmill	Town of Brussels	p. 26
Forest Lutheran (Carnot)	Town of Forestville	p. 36
Forestville	Town of Forestville	p. 36
Forestville Post Office	Town of Forestville	p. 36
Forestville Town Hall	Town of Forestville	p. 36
Forestville Town Hall	Town of Forestville	p. 36
Fort Howard	Town of Gibraltar	p. 43
Foscoro	Town of Clay Banks	p. 30
FOSTER	Town of Clay Banks	p. 30
FRANC	Town of Brussels	p. 26

Person/Place/Thing	Door County Town	Page#
Free Baptist Church(Bethel Baptist)	Town of Liberty Grove	p. 50
French	Town of Gardner	p. 39
French	Town of Sevastopol	p. 57
French	Town of Sturgeon Bay	p. 61
French-Canadian settlers	Town of Sturgeon Bay	p. 62
Friends Church	Town of Sturgeon Bay	p. 63
Fruit Growing	Town of Sevastopol	p. 57
FULLER, Elijah S.	Town of Nasewaupee	p. 54
FULLMER, B. M., Reverend	Town of Sturgeon Bay	p. 62
Gardner	Town of Gardner	p. 39
Gardner Lime Kiln	Town of Gardner	p. 39
Gardner Post Office	Town of Gardner	p. 40
Gardner Town Hall	Town of Gardner	p. 39
GARDNER, Freeland B.	Town of Gardner	p. 39
GARLAND, John	Town of Sturgeon Bay	p. 63
GARRETT	Town of Washington	p. 70
GARRETT, Volney	Town of Washington	p. 70
GASPART	Town of Brussels	p. 26
GASPART	Town of Brussels	p. 26
Genealogies	Town of Sturgeon Bay	p. 64
General Store	Town of Egg Harbor	p. 33
General Store	Town of Liberty Grove	p. 50
George BASSFORD's Corners Post Office	Town of Sevastopol	p. 58
German	Town of Baileys Harbor	p. 23
German	Town of Clay Banks	p. 30
German	Town of Egg Harbor	p. 33
German	Town of Forestville	p. 36
German	Town of Jacksonport	p. 47

Person/Place/Thing	Door County Town	Page#
German	Town of Nasewaupee	p. 54
German	Town of Sevastopol	p. 57
German	Town of Sturgeon Bay	p. 61
German (Prussian)	Town of Liberty Grove	p. 50
German Baptist Church	Town of Brussels	p. 26
German Lutheran Church (Old)	Town of Liberty Grove	p. 51
German Lutheran Church	Town of Sturgeon Bay	p. 63
German Methodist-Episcopal Church	Town of Sturgeon Bay	p. 62
Germany	Town of Clay Banks	p. 30
Germany	Town of Clay Banks	p. 30
Germany	Town of Sturgeon Bay	p. 63
Gibraltar	Town of Baileys Harbor	p. 23
Gibraltar	Town of Egg Harbor	p. 33
Gibraltar Territory	Town of Baileys Harbor	p. 23
Gibraltar Town Hall	Town of Gibraltar	p. 43
GIGOT	Town of Gardner	p. 39
Gills Rock Post Office	Town of Liberty Grove	p. 51
GIRONDAL, Charles	Town of Union	p. 67
GOETELMANN	Town of Nasewaupee	p. 54
GOODLETSON	Town of Washington	p. 70
Gospel of Peace Independent Pentecostal	Town of Forestville	p. 36
Graceport Post Office	Town of Egg Harbor	p. 33
Graham	Town of Sturgeon Bay	p. 61
GRAHAM	Town of Egg Harbor	p. 33
GRAHAM, O. P.	Town of Egg Harbor	p. 33
GRAHAM, Oliver P.	Town of Sturgeon Bay	p. 63
GRAHAM, Oliver P.	Town of Sturgeon Bay	p. 61
GRAHAM, Robert	Town of Sturgeon Bay	p. 63

Person/Place/Thing	Door County Town	Page#
GRAHAM, Robert-store	Town of Sturgeon Bay	p. 62
Green Bay	Town of Egg Harbor	p. 33
GRIFFIIN	Town of Baileys Harbor	p.23
Griffin - LaSalle's ship	Town of Washington	p. 70
Gristmill	Town of Liberty Grove	p. 50
Griswold Lumber	Town of Gibraltar	p. 43
GRISWOLD, L. M.	Town of Gibraltar	p. 43
GUSTAFSON	Town of Gibraltar	p. 43
HAINES	Town of Nasewaupsee	p. 54
HAINES, Talleck	Town of Nasewaupsee	p. 54
Hainesville Lutheran Church	Town of Nasewaupsee	p. 54
Hainesville Post Office	Town of Nasewaupsee	p. 54
HANSON	Town of Sevastopol	p. 57
HANSON, H. P.	Town of Sturgeon Bay	p. 61
HANSON, James	Town of Liberty Grove	p. 50
HARRIS, Joseph Sr.	Town of Sturgeon Bay	p. 61
HARRIS, Joseph Sr.	Town of Sturgeon Bay	p. 63
HARRISON	Town of Forestville	p. 36
HASKELL, Chauncey	Town of Sturgeon Bay	p. 63
Hastings Post Office	Town of Egg Harbor	p. 33
Hedge Hog Post Office	Town of Liberty Grove	p. 51
HELDMAN	Town of Sevastopol	p. 57
HELMHOLZ	Town of Clay Banks	p. 30
HELMHOLZ, William	Town of Clay Banks	p. 30
HEMPEL	Town of Liberty Grove	p. 50
HIBBARD, P. G.	Town of Jacksonport	p. 47
HIBBARD, P. G.	Town of Jacksonport	p. 47
Hibbard's Bluff	Town of Sevastopol	p. 57

Person/Place/Thing	Door County Town	Page#
HIGGINS	Town of Baileys Harbor	p. 23
High Clay Banks	Town of Clay Banks	p. 30
HILANDER	Town of Liberty Grove	p. 50
HITT	Town of Clay Banks	p. 30
HITT, (father of Charles)	Town of Clay Banks	p. 30
HITT, Charles	Town of Clay Banks	p. 30
HITT Sawmill and Lumber	Town of Clay Banks	p. 30
HOCKS	Town of Sevastopol	p. 57
Hope Congregational Church	Town of Sturgeon Bay	p. 62
HORN	Town of Sevastopol	p. 57
Horn's Pier Post Office	Town of Clay Banks	p. 30
Hornspier	Town of Clay Banks	p. 30
Hotel	Town of Liberty Grove	p. 50
Hotel-keeping	Town of Union	p. 67
hunting	Town of Sturgeon Bay	p. 63
Ice Quarry	Town of Gardner	p. 39
Icelandic	Town of Washington	p. 70
Icelandic Settlement	Town of Washington	p. 70
Immanuel Lutheran Church	Town of Baileys Harbor	p. 23
Index of Immigrants from Belgium(French)	Town of Sturgeon Bay	p. 64
Index of Pre-1907 Door County Marriages	Town of Sturgeon Bay	p. 64
Index to Cemetery Transcriptions-Door Co.	Town of Sturgeon Bay	p. 64
Index to Obituaries in Door Co. Newspapers	Town of Sturgeon Bay	p. 64
Institute Post office	Town of Sevastopol	p. 58
Ireland	Town of Forestville	p. 36
Irish	Town of Baileys Harbor	p. 23
Irish	Town of Egg Harbor	p. 33
Irish	Town of Forestville	p. 36

Person/Place/Thing	Door County Town	Page#
Irish	Town of Gardner	p. 39
Irish	Town of Nasewaupsee	p. 54
Irish	Town of Sevastopol	p. 57
Irish Settlement	Town of Washington	p. 70
IVERSON, A. M.	Town of Gibraltar	p. 43
IVERSON, Rev.	Town of Sturgeon Bay	p. 61
J. FETZER & Co.	Town of Forestville	p. 36
Jackson Harbor	Town of Washington	p. 70
Jacksonport Town Hall	Town of Jacksonport	p. 47
Jacksonport United Methodist Church	Town of Jacksonport	p. 47
JACOBS, Philip	Town of Sturgeon Bay	p. 63
JACOBSON	Town of Washington	p. 70
JARVIS	Town of Gardner	p. 40
JOHANESON, Andres	Town of Liberty Grove	p. 50
JOHNSON	Town of Liberty Grove	p. 50
JOHNSON	Town of Washington	p. 70
JOHNSON, Iver	Town of Nasewaupsee	p. 54
JOHNSON, Louis	Town of Washington	p. 70
JOHNSON, Ole	Town of Sturgeon Bay	p. 63
joiner	Town of Sturgeon Bay	p. 63
KALMBACH	Town of Washington	p. 70
KELLSTROM	Town of Liberty Grove	p. 50
KEOGH, James Sr.	Town of Forestville	p. 36
Kewaunee County	Town of Sturgeon Bay	p. 61
KILGORE	Town of Baileys Harbor	p. 23
KING	Town of Sevastopol	p. 57
KIRTLAND	Town of Egg Harbor	p. 33
KIRTLAND, N.S., Capt.	Town of Egg Harbor	p. 33

Person/Place/Thing	Door County Town	Page#
KLINKENBERG	Town of Sevastopol	p. 57
KNUDSON	Town of Gibraltar	p. 43
Kolberg	Town of Forestville	p. 36
Kolberg Post Office	Town of Brussels	p. 28
KUESEL, William, Rev.	Town of Liberty Grove	p. 51
Lake Michigan	Town of Sevastopol	p. 57
LaMERE	Town of Jacksonport	p. 47
Land Speculation	Town of Sevastopol	p. 57
LAND AGENT	Town of Sturgeon Bay	p. 61
LaPlant House	Town of Egg Harbor	p. 33
LaPLANT	Town of Egg Harbor	p. 33
LaPLANT, Antoine	Town of Egg Harbor	p. 33
LARSON	Town of Gibraltar	p. 43
LaSalle	Town of Washington	p. 70
LATHAM	Town of Union	p. 67
Laurie History Room	Town of Sturgeon Bay	p. 64
LAURIE	Town of Sevastopol	p. 57
LAURIE, Bros.	Town of Sevastopol	p. 57
Laurieville	Town of Sevastopol	p. 57
LAVASSOR, Joseph	Town of Sturgeon Bay	p. 63
LAWRENCE, A. W.	Town of Sturgeon Bay	p. 61
LAWRENCE, Augustine W.	Town of Sturgeon Bay	p. 61
LAWRENCE, Augustus W.	Town of Sturgeon Bay	p. 63
LAWRENCE, William B.	Town of Sturgeon Bay	p. 63
LEBUE	Town of Washington	p. 70
LEBUE, Louis	Town of Washington	p. 70
Leccia (Misere) Post Office	Town of Brussels	p. 28
LeCLAIR, Dan	Town of Jacksonport	p. 47

Person/Place/Thing	Door County Town	Page#
Liberty Grove Town Hall	Town of Liberty Grove	p. 51
Liberty School	Town of Liberty Grove	p. 50
Lily Bay Post Office	Town of Sevastopol	p. 58
Lily Bay	Town of Sevastopol	p. 57
Lily Pier Post Office	Town of Sevastopol	p. 58
Lime Quarry	Town of Gardner	p. 39
LINSENMEYER, George, Reverend	Town of Sturgeon Bay	p. 62
Little Brown Church	Town of Washington	p. 70
Little Sturgeon Point	Town of Gardner	p. 39
Little Sturgeon	Town of Gardner	p. 39
Little Sturgeon	Town of Gardner	p. 39
Little Sturgeon Post Office	Town of Gardner	p. 40
livery stable	Town of Sturgeon Bay	p. 63
Lockport, New York	Town of Sturgeon Bay	p. 63
Lockport, New York	Town of Sturgeon Bay	p. 61
London, England	Town of Sturgeon Bay	p. 63
LONGLEY	Town of Gardner	p. 40
LOVEJOY	Town of Sevastopol	p. 57
LOVEJOY	Town of Washington	p. 70
LOVEJOY, George	Town of Washington	p. 70
LOWER MILL	Town of Sturgeon Bay	p. 61
lumber	Town of Sturgeon Bay	p. 63
Lumber	Town of Egg Harbor	p. 33
Lumber	Town of Egg Harbor	p. 33
Lumber	Town of Sturgeon Bay	p. 61
Lumbering	Town of Clay Banks	p. 30
Lumbering	Town of Egg Harbor	p. 33
Lumbering	Town of Gardner	p. 39

Person/Place/Thing	Door County Town	Page#
Lumbering	Town of Sevastopol	p. 57
Lumbering	Town of Sturgeon Bay	p. 61
LYMAN	Town of Egg Harbor	p. 33
LYMAN, Milton E.	Town of Egg Harbor	p. 33
Maine	Town of Sturgeon Bay	p. 63
Malakoff Post Office	Town of Sevastopol	p. 58
MALLONEY	Town of Brussels	p. 28
MALONEY	Town of Nasewaupee	p. 54
Maplewood	Town of Forestville	p. 36
Maplewood Post Office	Town of Forestville	p. 36
Marchand Church	Town of Union	p. 67
Marcus Post Office	Town of Forestville	p. 36
Marquette and Joliet	Town of Washington	p. 70
MARSH, Geo.. W.	Town of Sevastopol	p. 57
MARSHALL, Ransselaer	Town of Egg Harbor	p. 33
MARSHALL, William	Town of Sturgeon Bay	p. 63
MARTIN	Town of Sevastopol	p. 57
MASHEK	Town of Sevastopol	p. 57
MASHEK, C. V.	Town of Sevastopol	p. 57
MASHEK, V.	Town of Sevastopol	p. 57
MAY	Town of Nasewaupee	p. 54
MC INTOSH, James, Mrs.	Town of Sturgeon Bay	p. 61
McARDLE	Town of Baileys Harbor	p. 23
MCCORMICK, Major Joseph	Town of Forestville	p. 36
MCDONALD	Town of Washington	p. 70
MCMULLEN, Neil	Town of Sturgeon Bay	p. 63
McNEIL, James	Town of Washington	p. 70
MCNEIL	Town of Washington	p. 70

Person/Place/Thing	Door County Town	Page#
Menominee Indian Chief	Town of Nasewaupee	p. 54
merchant	Town of Liberty Grove	p. 50
mercantile	Town of Sturgeon Bay	p. 63
Merchantile	Town of Liberty Grove	p. 50
Merchantile	Town of Sturgeon Bay	p. 61
Merchantile Store	Town of Jacksonport	p. 47
Merchantile Store	Town of Forestville	p. 36
Merchants	Town of Jacksonport	p. 47
Methodist Church	Town of Washington	p. 70
Methodist Church	Town of Sturgeon Bay	p. 62
MEYER	Town of Sevastopol	p. 57
MIGNOU	Town of Brussels	p.26
MIGNOU	Town of Brussels	p. 26
Mill	Town of Sevastopol	p. 57
Milwaukee	Town of Baileys Harbor	p. 23
MINER	Town of Washington	p. 70
MINER, Henry D.	Town of Washington	p. 71
MINKS	Town of Liberty Grove	p. 50
Minnesota	Town of Liberty Grove	p. 50
Minor Post Office	Town of Brussels	p. 28
Misere (Leccia) Post Office	Town of Brussels	p. 28
Moravian Church	Town of Sturgeon Bay	p. 61-62
Moravian Church	Town of Liberty Grove	p. 50
Moravian Church	Town of Egg Harbor	p. 33
Moravian Church	Town of Sevastopol	p. 57
MORBECK, C. T.	Town of Liberty Grove	p. 50
MOULTON	Town of Brussels	p. 28
MOWRY	Town of Egg Harbor	p. 33

Person/Place/Thing	Door County Town	Page#
Namur Post Office	Town of Union	p. 67
Nasewaupsee	Town of Nasewaupsee	p. 54
Nasewaupsee Post Office	Town of Nasewaupsee	p. 54
Nasewaupsee Town Hall	Town of Nasewaupsee	p. 54
National Register of Historical Buildings	Town of Brussels	p.26
Native Americans	Town of Washington	p. 70
NEUVILLE	Town of Gardner	p. 39
NEUVILLE	Town of Union	p. 67
New Englanders	Town of Gibraltar	p. 43
New Englanders	Town of Sturgeon Bay	p. 61
New Englanders	Town of Clay Banks	p. 30
New Englanders	Town of Egg Harbor	p. 33
New Hampshire	Town of Baileys Harbor	p.23
New Hampshire	Town of Sturgeon Bay	p. 63
New London, Connecticut	Town of Sturgeon Bay	p. 63
New York, Oneida County	Town of Egg Harbor	p. 33
New York	Town of Jacksonport	p. 47
New York	Town of Clay Banks	p. 30
New York, Lockport	Town of Sturgeon Bay	p. 61
New York	Town of Sturgeon Bay	p. 63
New York	Town of Gardner	p. 39
New York	Town of Gibraltar	p. 43
New York, Lockport	Town of Sturgeon Bay	p. 63
New York	Town of Clay Banks	p. 30
New Yorkers	Town of Gibraltar	p. 43
Newport	Town of Liberty Grove	p. 51
Newport Post Office	Town of Liberty Grove	p. 51
Newport State Park	Town of Liberty Grove	p. 51

Person/Place/Thing	Door County Town	Page#
Newspapers from the County-microfilms	Town of Sturgeon Bay	p. 64
NIMROW	Town of Gardner	p. 40
North Bay Post Office	Town of Liberty Grove	p. 51
Norway	Town of Gibraltar	p. 43
Norway	Town of Nasewaupee	p. 54
Norway	Town of Sturgeon Bay	p. 63
Norwegian	Town of Clay Banks	p. 30
Norwegian	Town of Liberty Grove	p. 50
Norwegian	Town of Nasewaupee	p. 54
Norwegian	Town of Sevastopol	p. 57
Norwegian	Town of Sturgeon Bay	p. 61
Norwegian	Town of Washington	p. 70
Norwegians	Town of Gibraltar	p. 43
O'CONNERS	Town of Gardner	p. 40
Ohio	Town of Baileys Harbor	p. 23
Ohio	Town of Egg Harbor	p. 33
Ohio	Town of Sturgeon Bay	p. 63
Old Vignes School	Town of Clay Banks	p. 30
OLSON	Town of Liberty Grove	p. 50
ONESON	Town of Gibraltar	p. 43
Otumba	Town of Sevastopol	p. 57
Otumba	Town of Sturgeon Bay	p. 61
PAARMANN	Town of Clay Banks	p. 30
PAARMANN Merchantile Business	Town of Clay Banks	p. 30
PARRMANN, F.	Town of Clay Banks	p. 30
PATRIS	Town of Brussels	p.26
PATRIS	Town of Brussels	p. 26
Pensaukee, WI	Town of Gardner	p. 39

Person/Place/Thing	Door County Town	Page#
Pensaukee, WI	Town of Egg Harbor	p. 33
Pentecostal Church	Town of Liberty Grove	p. 50
PERRY	Town of Forestville	p. 36
Peshtigo	Town of Baileys Harbor	p. 23
Peter Peterson Shipping	Town of Gibraltar	p. 43
PETERSON, Peter	Town of Gibraltar	p. 43
PGS	Town of Sturgeon Bay	p. 64
pier	Town of Gibraltar	p. 43
pier	Town of Jacksonport	p. 47
Pier	Town of Egg Harbor	p. 33
Pier	Town of Liberty Grove	p. 50
Pier	Town of Sevastopol	p. 57
Piering	Town of Baileys Harbor	p. 23
PIERRE	Town of Brussels	p. 26
PIERRE, Francois	Town of Brussels	p. 26
Pierre's Tavern	Town of Brussels	p. 26
PIERRE-VIRLEE Co.	Town of Brussels	p. 26
PINNEY, George	Town of Sturgeon Bay	p. 62
Podunk	Town of Sevastopol	p. 57
Polish	Town of Baileys Harbor	p. 23
Port Washington	Town of Clay Banks	p. 30
POTTAWATTAMIE	Town of Washington	p. 70
PRESCOTT	Town of Clay Banks	p. 30
PRESCOTT, George W., Reverend	Town of Sturgeon Bay	p. 62
Prescott's Boarding House	Town of Clay Banks	p. 30
Prussian (German)	Town of Liberty Grove	p. 50
Quaker	Town of Sturgeon Bay	p. 63
Quarry-Stone	Town of Sevastopol	p. 57

Person/Place/Thing	Door County Town	Page#
Quarrying	Town of Baileys Harbor	p. 23
Quarrying Lime and Ice	Town of Gardner	p. 39
Red River Post Office, Kewaunee County	Town of Brussels	p. 28
REED, D. A.	Town of Sturgeon Bay	p. 63
Resort Industry	Town of Washington	p. 70
Retail	Town of Washington	p. 70
REYNOLDS, Charles	Town of Jacksonport	p. 47
REYNOLDS, JACKSON & HARRIS`	Town of Jacksonport	p. 47
RILEY	Town of Gardner	p. 39
ROBINSON, Colonel	Town of Egg Harbor	p. 33
Rock Island	Town of Washington	p. 70
ROCKWELL FITTSHUR	Town of Forestville	p. 36
ROE	Town of Clay Banks	p. 30
ROESER	Town of Liberty Grove	p. 50
ROUER	Town of Brussels	p. 26
ROUER	Town of Brussels	p. 26
Rowley Post Office	Town of Liberty Grove	p. 51
ROWLEY, Peter	Town of Sturgeon Bay	p. 61
Rowleys Bay Post Office	Town of Liberty Grove	p. 51
SACKETT	Town of Sevastopol	p. 57
Sailing	Town of Sevastopol	p. 57
Salem Lutheran Church-WELS	Town of Nasewaupsee	p. 54
SALVISON	Town of Sevastopol	p. 57
SAUNDERS	Town of Gibraltar	p. 43
SAUNDERS, Amos	Town of Washington	p. 70
Sawmill	Town of Baileys Harbor	p.23
Sawmill	Town of Brussels	p. 26
Sawmill	Town of Egg Harbor	p. 33

Person/Place/Thing	Door County Town	Page#
Sawmill	Town of Forestville	p. 36
Sawmill	Town of Gardner	p. 39
Sawmill	Town of Liberty Grove	p. 50
Sawmill	Town of Sturgeon Bay	p. 61
Sawmill/Lumber	Town of Gibraltar	p. 43
Sawmills	Town of Clay Banks	p. 30
Sawyer	Town of Sturgeon Bay	p. 63
Sawyer Post Office	Town of Sturgeon Bay	p. 64
SAWYER, Frank	Town of Sturgeon Bay	p. 63
Scandinavian Settlements	Town of Washington	p. 70
SCHAEFFER	Town of Nasewaupee	p. 54
SCHILLER	Town of Brussels	p. 28
SCHLISE	Town of Forestville	p. 36
SCHMITZ	Town of Forestville	p. 36
Schofield Sawmill	Town of Union	p. 67
SCHOFIELD	Town of Union	p. 67
School Road	Town of Brussels	p. 27
Schoolhouse Beach	Town of Washington	p. 70
SCHUMACHER	Town of Nasewaupee	p. 54
SCHUYLER	Town of Clay Banks	p. 30
SCHUYLER	Town of Sevastopol	p. 57
SCHUYLER, M. A., Mrs.	Town of Sturgeon Bay	p. 62
SCHWERGER	Town of Brussels	p. 28
Scotch	Town of Washington	p. 70
Scotland	Town of Jacksonport	p. 47
Scottish	Town of Gibraltar	p. 43
SEAQUIST	Town of Liberty Grove	p. 50
Sebastopol	Town of Sevastopol	p. 57

Person/Place/Thing	Door County Town	Page#
SELLECK	Town of Gibraltar	p. 43
Sevastopol	Town of Gibraltar	p. 43
Sevastopol	Town of Sturgeon Bay	p. 61
Sevastopol Post Office	Town of Sevastopol	p. 58
Sevastopol Town Hall	Town of Sevastopol	p. 57
Seventh Day Adventist Church	Town of Sevastopol	p. 57
Seventh Day Adventist Church	Town of Gibraltar	p. 43
Seventh Day Adventist	Town of Sturgeon Bay	p. 62
SEVERS	Town of Washington	p. 70
Shepherd of the Bay Lutheran Church-ELCA	Town of Liberty Grove	p. 50
SHERWOOD, Peter S.	Town of Sturgeon Bay	p. 63
SHERWOOD, Peter S.	Town of Sturgeon Bay	p. 61
Shiloh Road	Town of Clay Banks	p. 30
Shingle Making	Town of Brussels	p. 26
Shingle Manufacturing	Town of Brussels	p. 26
Shingle Mill	Town of Gardner	p. 39
Shipbuilding	Town of Gardner	p. 39
Shipbuilding	Town of Sevastopol	p. 57
shippers	Town of Jacksonport	p. 47
Shipping	Town of Baileys Harbor	p. 23
Shipping	Town of Egg Harbor	p. 33
Shipping	Town of Gibraltar	p. 43
Shipyards	Town of Gardner	p. 39
Shoemaker	Town of Washington	p. 70
SIMON	Town of Sevastopol	p. 57
Sister Bay	Town of Liberty Grove	p. 50
Sister Bay Post Office	Town of Liberty Grove	p. 51
Sister Bay School	Town of Liberty Grove	p. 50

Person/Place/Thing	Door County Town	Page#
SMITH, Joseph	Town of Jacksonport	p. 47
SMITH, Michael	Town of Brussels	p. 26
SODERBURG	Town of Liberty Grove	p. 50
SOLWAY	Town of Sevastopol	p. 57
Southern Door Fire Station	Town of Nasewaupee	p. 54
SPEAR'S MILL	Town of Sturgeon Bay	p. 61
Spiritualist Church	Town of Gardner	p. 39
St. Francis DePaul Cemetery	Town of Union	p. 67
St. Francis De Paul Catholic Church	Town of Union	p. 67
St. Francis Xavier Catholic Church	Town of Brussels	p. 26
St. Helena Straights of Mackinac	Town of Washington	p. 70
St. Hubert's Catholic Church	Town of Brussels	p. 26
St. John Lutheran Church-WELS	Town of Sevastopol	p. 57
St. John the Baptist Catholic Church	Town of Egg Harbor	p. 33
St. John the Baptist Catholic Church	Town of Gardner	p. 39
St. Mary's of the Snow Catholic Church	Town of Union	p. 67
St. Mary's Catholic (Maplewood)	Town of Forestville	p. 36
St. Mary's of the Lake Catholic Church	Town of Baileys Harbor	p.23
St. Michael's Catholic Church	Town of Jacksonport	p. 47
St. Michaels	Town of Brussels	p. 26
St. Michaels Cemetery	Town of Brussels	p. 26
St. Paul's Lutheran Church-ELCA	Town of Gibraltar	p. 43
St. Paul's Catholic Church	Town of Gibraltar	p. 43
St. Peter and Paul Catholic Church	Town of Sevastopol	p. 57
St. Peter's Lutheran Church	Town of Sturgeon Bay	p. 63
St. Peter's Lutheran Church LCMS	Town of Forestville	p. 36
St. Peter's Lutheran Church	Town of Forestville	p. 36
ST. Joseph's Catholic Church	Town of Sturgeon Bay	p. 62

Person/Place/Thing	Door County Town	Page#
STANLEY	Town of Gibraltar	p. 43
State Senator	Town of Sturgeon Bay	p. 63
Steam Mill (Saw and Flour)	Town of Gardner	p. 39
STEPHENSON	Town of Sevastopol	p. 57
STEVENSON	Town of Gardner	p. 39
STEWART	Town of Baileys Harbor	p. 23
Stokes Corners	Town of Nasewaupee	p. 54
Stokes Post Office	Town of Nasewaupee	p. 54
Stone Quarry	Town of Sevastopol	p. 57
STONEMAN, John	Town of Forestville	p. 36
Stoney Creek	Town of Clay Banks	p. 30
Store	Town of Washington	p. 70
Store-keeping	Town of Union	p. 67
storekeeper	Town of Washington	p. 70
Storekeeper	Town of Baileys Harbor	p. 23
Sturgeon Bay Stone Quarry	Town of Sturgeon Bay	p. 63
Sturgeon Bay	Town of Jacksonport	p. 47
Sturgeon Bay	Town of Sturgeon Bay	p. 61
Sturgeon Bay Post Office	Town of Sturgeon Bay	p. 64
Surveyor	Town of Clay Banks	p. 30
Swedish	Town of Liberty Grove	p. 50
SWEET, Alanson	Town of Baileys Harbor	p. 23
SWENSON	Town of Liberty Grove	p. 50
Swiss	Town of Sevastopol	p. 57
Tailor	Town of Forestville	p. 36
Tanum Forest Evangelical Lutheran-ELCA	Town of Clay Banks	p. 30
Tehema	Town of Sturgeon Bay	p. 61
TEMPLETON	Town of Sevastopol	p. 57

Person/Place/Thing	Door County Town	Page#
The Belgian Community	Town of Brussels	p. 26
THE OLD RUGGED CROSS-hymn	Town of Sturgeon Bay	p. 63
THOMPSON, Antone	Town of Sturgeon Bay	p. 63
THORESEN, John	Town of Liberty Grove	p. 50
THORPE	Town of Egg Harbor	p. 33
THORPE, Asa	Town of Gibraltar	p. 43
THORPE, Asa	Town of Gibraltar	p. 43
TORGENSEN, Ingebret	Town of Liberty Grove	p. 50
Tornado Post Office	Town of Gardner	p. 40
TORSTENSON, Nels	Town of Sturgeon Bay	p. 63
Town Clerk	Town of Sturgeon Bay	p. 63
Town Clerk	Town of Gibraltar	p. 43
Town Hall	Town of Egg Harbor	p. 33
Town Hall	Town of Brussels	p. 27-28
Town of Jacksonport	Town of Jacksonport	p. 47
Town of Gibraltar	Town of Sturgeon Bay	p. 61
Town of Liberty Grove	Town of Liberty Grove	p. 50-51
Town of Forestville	Town of Clay Banks	p. 30
Town of Gibraltar	Town of Gibraltar	p. 43-44
Town of Liberty Grove	Town of Sturgeon Bay	p. 61
Town of Sevastopol	Town of Sevastopol	p. 57-58
Town of Egg Harbor	Town of Egg Harbor	p. 33
Town of Otumba	Town of Sturgeon Bay	p. 61
Town of Gibraltar	Town of Liberty Grove	p. 50
Town of Sturgeon Bay	Town of Sturgeon Bay	p. 61-64
Town of Clay Banks	Town of Clay Banks	p. 30
Town of Washington	Town of Washington	p. 70-71
Town of Brussels	Town of Brussels	p. 26 - 27

Person/Place/Thing	Door County Town	Page#
Town of Union	Town of Union	p. 67
Town of Nasewaupée	Town of Nasewaupée	p. 54
Town of Otumba	Town of Nasewaupée	p. 54
Town of Baileys Harbor	Town of Baileys Harbor	p. 23
Town of Gardner	Town of Gardner	p. 39-40
Town of Forestville	Town of Forestville	p. 36
Town of Brussels	Town of Union	p. 67
trapper	Town of Jacksonport	p. 47
Trappers	Town of Washington	p. 70
trapping	Town of Sturgeon Bay	p. 63
Trapping	Town of Sturgeon Bay	p. 61
Trinity Evangelical Lutheran Church-ELCA	Town of Washington	p. 70
TUFTS	Town of Clay Banks	p. 30
Two Creeks, Kewaunee County	Town of Sturgeon Bay	p. 61
UHL	Town of Nasewaupée	p. 54
Union Church	Town of Sturgeon Bay	p. 61
Union Town Hall	Town of Union	p. 67
Upper Mill Sawmill	Town of Sturgeon Bay	p. 63
Valmy Post Office	Town of Sevastopol	p. 58
VAN NORSTRANDS	Town of Forestville	p. 36
VANGINDERTAELEN	Town of Brussels	p. 26
Vessel Shipping	Town of Gibraltar	p. 43
VILATTE, Joseph, Rev.	Town of Gardner	p. 39
VIRLEE, Antone	Town of Brussels	p. 26
Voseville (Whitefish Bay)	Town of Sevastopol	p. 57
Voseville Post Office	Town of Sevastopol	p. 58
WARD, S.B.	Town of Baileys Harbor	p. 23
WARREN	Town of Clay Banks	p. 30

Person/Place/Thing	Door County Town	Page#
WARREN, A. G.	Town of Sturgeon Bay	p. 63
WARREN, W. H. Sr.	Town of Clay Banks	p. 30
Warren's Corners Post Office	Town of Clay Banks	p. 30
Washington Harbor Post Office	Town of Washington	p. 71
Washington Island	Town of Gibraltar	p. 43
Washington Island Town Hall	Town of Washington	p. 70-71
Washington Island Archives	Town of Washington	p. 70-71
WEBORG	Town of Gibraltar	p. 43
WHELAN	Town of Gardner	p. 40
White Star Psychic Church	Town of Gardner	p. 39
Whitefish Bay (Voseville)	Town of Sevastopol	p. 57
Whitefish Bay	Town of Jacksonport	p. 47
Wildwood School	Town of Liberty Grove	p. 50
WILLIAMSON, James	Town of Gardner	p. 39
WILLIAMSON, John	Town of Gardner	p. 39
Williamson's Shingle Mill	Town of Gardner	p. 39
Williamsonville	Town of Gardner	p. 40
Williamsonville Post Office	Town of Gardner	p. 40
WILTSE	Town of Liberty Grove	p. 50
Wolf River Mill	Town of Brussels	p. 26
wood	Town of Gibraltar	p. 43
Wood cutting	Town of Baileys Harbor	p. 23
Woodcutting	Town of Jacksonport	p. 47
WRIGHT, P. G.	Town of Jacksonport	p. 47
YOUNG	Town of Washington	p. 70
ZETTEL	Town of Sevastopol	p. 57
ZETTEL, Joseph	Town of Sevastopol	p. 57
Zion Evangelical Lutheran Church	Town of Jacksonport	p. 47

Person/Place/Thing	Door County Town	Page#
Zion United Methodist Church	Town of Gibraltar	p. 43

END OF
Door County
Place Names
Project