


INDEX TO MARTENET'S 1878 MAP
OF
HARFORD COUNTY, MARYLAND



THE HARFORD COUNTY GENEALOGICAL SOCIETY
SPECIAL PUBLICATION NO. 29

COMPILED BY SOCIETY MEMBERS

INDEX TO MARTENET'S 1878 MAP OF HARFORD COUNTY, MARYLAND

TABLE OF CONTENTS

	<u>Notation</u>	<u>Page</u>
Introduction	-	1
Alphabetical Index of names	-	2-59
Maps:	-	-
District 1 - Abingdon	ABIN	M-1a
District 1 - Abingdon Insert	-	M-1b
District 2 Precinct 1 - Halls X Roads / Hopewell	HOPE or	M-2
District 2 Precinct 2 - Halls X Roads / Halls X Roads	'HALL Upper'	M-3
District 2 Precinct 2 - Halls X Roads & Aberdeen Insert	'HALL Lower'	M-4a
District 3 Precinct 1 - Bel Air / Fallston	IABE	M-4b
District 3 Precinct 1 - Fallston Insert	FALL	M-5
District 3 Precinct 2 - Bel Air / Bel Air	-	M-6
District 3 Precinct 2 - Bel Air Insert	FALL	M-7
District 3 Precinct 3 - Bel Air / Churchville	BELA	M-8a
District 4 Precinct 1 - Marshall / Norrisville	IBEL	M-8b
District 4 Precinct 2 - Marshall / Jarrettsville	CHUR	M-9
District 4 Precinct 2 - Jarrettsville Insert	IBEL	M-10
District 4 Precinct 3 - Marshall / Upper X Roads	CHUR	M-11
District 5 Precinct 1 - Dublin / Sterns	NORR	M-12a,
District 5 Precinct 2 - Dublin / Darlington	MARS	M-12b
District 5 Precinct 2 - Dublin, Dublin, Lapidum Insert	IJAR	M-13
District 6 - Havre de Grace	MARS	M-14
District 6 - Havre de Grace Insert	PYLE	M-15a
	DARL	M-15b
	DARL	M-16a
	IDAR or	M-16b
	IDUB or	M-17a
	ILAP	M-17b
	-	M-18
	IHAL	M-19

INDEX TO MARTENET'S 1878 MAP OF HARFORD COUNTY, MARYLAND

INTRODUCTION

The latter half of the Nineteenth Century was the hey-day for the production of local atlases and cadastral (property ownership) maps in the United States. While Harford County was not blessed with an atlas, there were two maps published - The Herrick in 1858 and the Martenet in 1878. The Herrick map was not as complete or detailed as the Martenet. An index to the Herrick was prepared by Glenn Randers-Pehrson and published by the Harford County Genealogical Society in 1991 as Special Publication Number 9 (SP-9).

Simon J[onas] Martenet (1832-1892) was a Baltimore civil engineer who was responsible for numerous maps and atlases of Maryland and its counties and elsewhere during the late 1800s. The Harford County map was "corrected and revised" by J[ames] W. McNabb (1850-1927), the county surveyor at the time.

The county government had a color reproduction of Martenets Map printed in 1965 in large quantities, which for a number of years was sold for \$3.00, but eventually the stock was depleted. The Historical Society of Harford County, Inc., had another run printed and a copy may be purchased from the society.

In the interest of making an important source readily available and more useful to the genealogical community, the Harford County Genealogical Society has compiled an index and is presented in this work along with sectional reproductions of the map for convenience.

There are a number of names on the reproduced map that are difficult to decipher, and in the maps reprinted here may be more so. For that reason, it is recommended that interested researchers use this publication in connection with one of the full sized reproductions. In this document, we attempted to enhance readability by splitting larger election districts or inserts into two maps, parts A & B.

For the purposes of this index, a grid was superimposed over the map, and the entries keyed to that. The grid was sectioned 1 to 23, bottom to top and A-Z & ZZ left to right. In the alphabetical index, the grid location of the person or building (business, church or school) is provided along with the name of the precinct or insert, which is shown by the codes listed in the TABLE OF CONTENTS.

Example:

'Bear, Eliz.; O-19; DARL (Darlington District)'

Finding 'DARL' in the 'TABLE OF CONTENTS' indicates you need to see map 'M-16a (or) M-16b' for the information.

Find grid location "O-19" on map "M-16a".

Find 'Mrs. Eliz. Bear' within grid O-19 (Note: locations are approximate, i.e., you may also have to look in the surrounding areas, O-17, O-20, M-19, P-19).

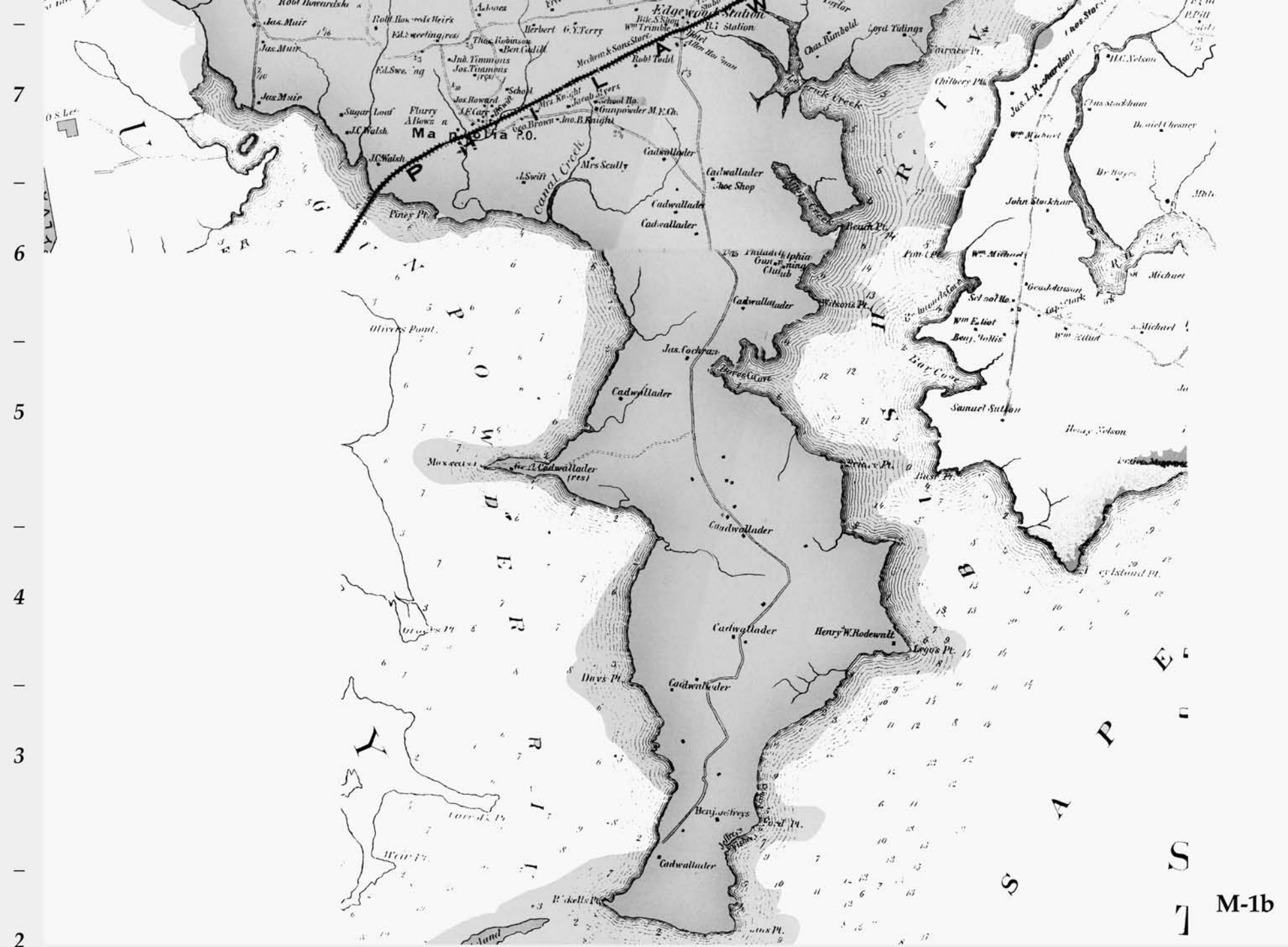
This work is the product of a group of Harford County Genealogical Society members working sporadically over a several year period, including Doris Barben, Peg Bishop, Claire Blackmer, Luella Brock (deceased), Donna Edwards, Roberta Kimball, Jon Livezey, Hank Peden, Gwyn Poole, Christopher Randers-Pehrson, Glenn Randers-Pehrson, Nancy Randers-Pehrson, Christopher Smithson, Doug Washburn, Mary White and Ed Wilsey,

INDEX TO MARTENET'S 1878 MAP OF HARFORD COUNTY, MARYLAND

A___, Geo. ?; K-21; PYLE (Pylesville)
 Abbey Island Pt.; S-04; HALL (Hall's CROSS ROADS, lower half)
 Abbott; T-21; DARL (Darlington District)
 Abernethy, W.; U-23; IDUB (Dublin Inset)
 Abernethy, Wm; P-19; DARL (Darlington District)
 Abingdon, P. O.; O-10; ABIN (Abingdon District)
 Abrams, Jno.; W-22; ILAP (Lapidum Inset)
 Adams, Elijah; M-20; PYLE (Pylesville)
 Adams, Geo.; K-10; ABIN (Abingdon District)
 Adams, Hy; E-20; MARS (Marshall District)
 Adams, Jno.; W-16; HOPE (Hopewell)
 Adams, S. ?; M-20; PYLE (Pylesville)
 Ady, W & T.; O-12; ABIN (Abingdon District)
 Ady, David A.; A-22; NORR Norrisville
 Ady, Henry; K-18; HALL (Hall's Cross Roads, upper half)
 Ady, Marika; K-17; HALL (Hall's Cross Roads, upper half)
 Ady, Mrs. Laura; M-19; PYLE (Pylesville)
 Ady, Saml; M-17; HALL (Hall's Cross Roads, upper half)
 Ady, Saml. M.; H-17; MARS (Marshall District)
 Agricultural Warehouse; B-09; IABE (Aberdeen Inset)
 Aikens, J.; P-18; DARL (Darlington District)
 Akers, J.T.; S-14; HALL (Hall's Cross Roads, upper half)
 Albony, Abraham; D-17; MARS (Marshall District)
 Alderson, Frank; D-19; MARS (Marshall District)
 Alexander, Jas.; D-18; MARS (Marshall District)
 Alexander, Jno. ?; M-16; HALL (Hall's Cross Roads, upper half)
 Alexander, John; E-07; IBEL (Belair Inset)
 Alexander, Mrs.; M-21; PYLE (Pylesville)
 Allen Creek; P-08; ABIN (Abingdon District)
 Allen Creek; Q-08; ABIN (Abingdon District)
 Allen, E.M.; T-18; DARL (Darlington District)
 Allen, E.M.; V-18; DARL (Darlington District)
 Allen, E.M.; L-13; MAR (Marshall District)
 Allen, Gogeo; V-18; DARL (Darlington District)
 Allen, Jno.; L-20; PYLE (Pylesville)
 Allen, Wm. (on line); L-19; PYLE (Pylesville)
 Almony, Benj.; A-19; NORR Norrisville
 Almony, Jno.; C-23; NORR Norrisville
 Almony, Jno. S.; C-23; NORR Norrisville
 Amos; L-21; PYLE (Pylesville)
 Amos L.; K-12; FALL (Fallston)
 Amos, Boyanun ?; J-19; PYLE (Pylesville)
 Amos, Edward; B-18; MARS (Marshall District)
 Amos, Garrett; K-13; FALL (Fallston)
 Amos, Garrett; J-12; FALL (Fallston)
 Amos, Geo., Heirs; K-12; FALL (Fallston)
 Amos, Henry; I-22; PYLE (Pylesville)
 Amos, Isaac; D-21; NORR Norrisville
 Amos, Isaac; E-21; NORR Norrisville
 Amos, Isaac (res); D-19; MARS (Marshall District)
 Amos, J.; F-16; MARS (Marshall District)
 Amos, J. O.; K-13; FALL (Fallston)
 Amos, J. O.; J-12; FALL (Fallston)
 Amos, L.; D-19; MARS (Marshall District)
 Amos, L.; H-13; FALL (Fallston)
 Amos, L.; K-13; FALL (Fallston)
 Amos, L., Sr.; J-14; FALL (Fallston)

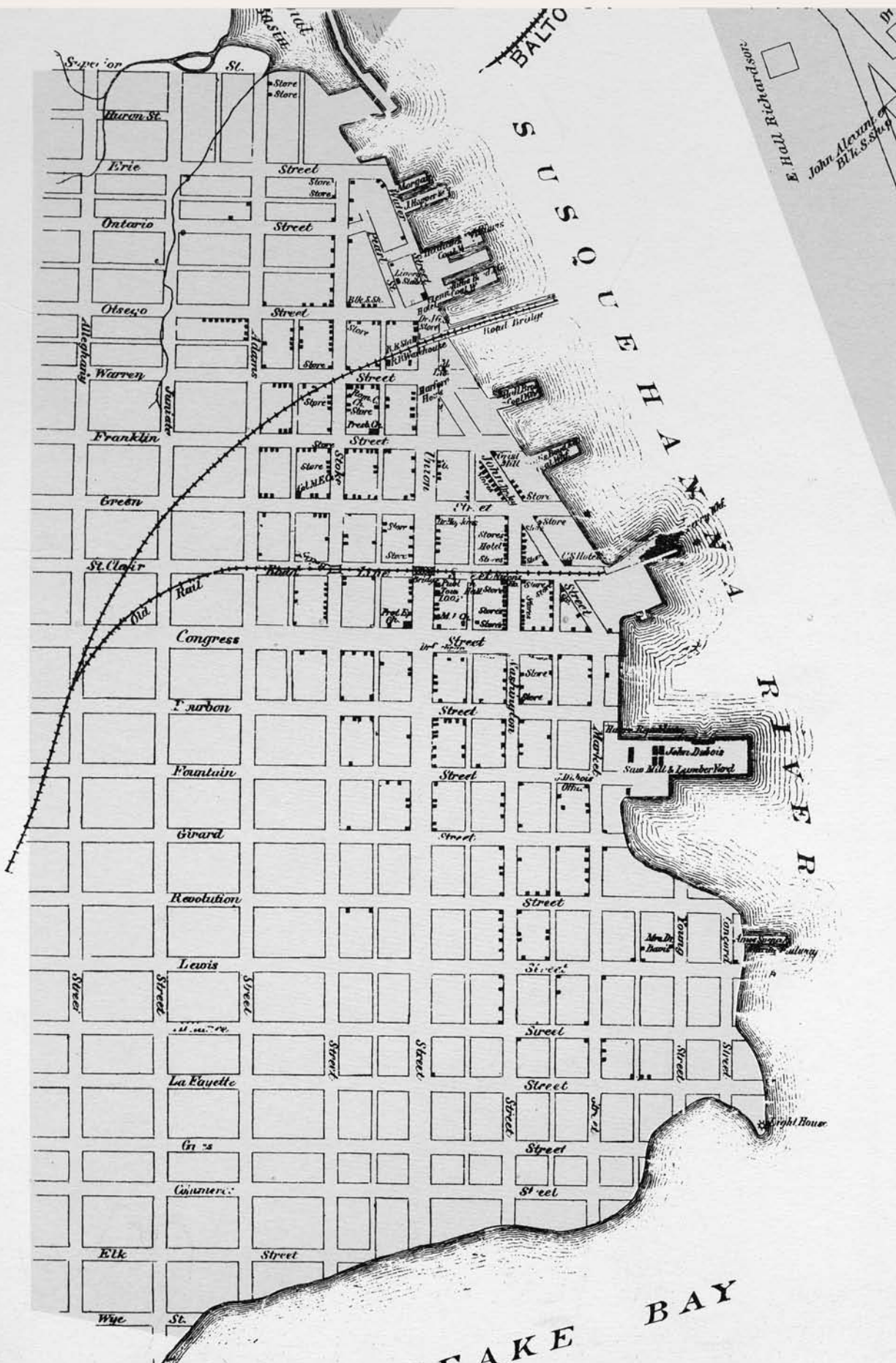
INDEX TO MARTENET'S 1878 MAP OF HARFORD COUNTY, MARYLAND

Worthington, Jas.; U-19; DARL (Darlington District)
Worthington, John; U-15; HOPE (Hopewell)
Worthington, Mrs.; U-19; DARL (Darlington District)
Woven Facy; O-20; DARL (Darlington District)
Wright, Caleb; C-20; NORR Norrisville
Wright, Caleb; C-20; NORR Norrisville
Wright, Jno. (Balt Co); A-21; NORR Norrisville
Wright, Joshua; E-21; NORR Norrisville
Wright, Thos.; K-21; PYLE (Pylesville)
Wtson, Wm. (res); J-13; FALL (Fallston)
Wysong, John; M-15; HALL (Hall's Cross Roads, upper half)
Young, Wm. S.; N-10; ABIN (Abingdon District)
Zimmerman; J-11; FALL (Fallston)
Zimmerman, Gil.; J-11; FALL (Fallston)



M-1b

J | K | L | M | N | O | P | Q | R | S |



CHESAPEAKE BAY