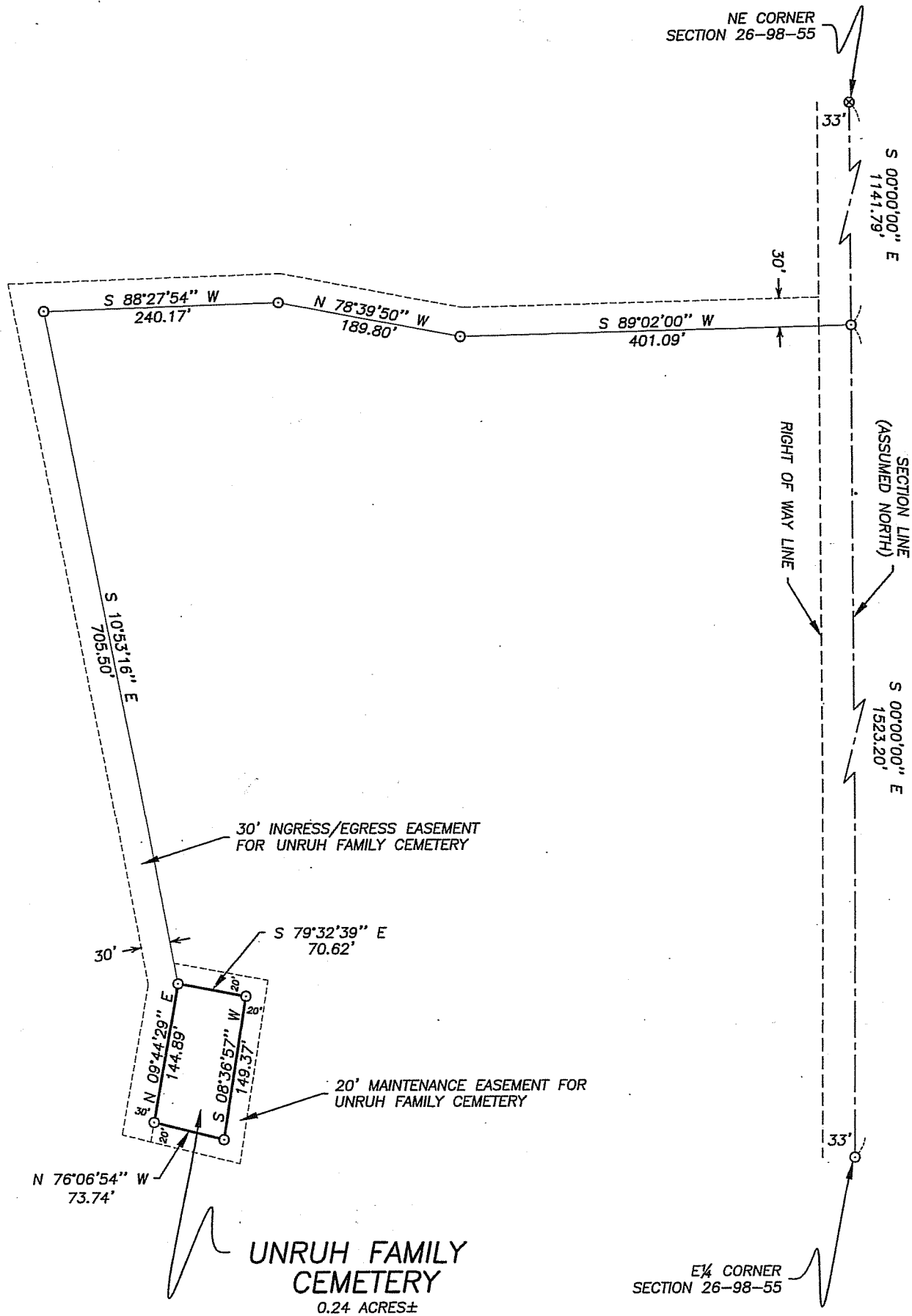


**PLAT OF UNRUH FAMILY CEMETERY, IN THE NE 1/4 OF SECTION 26, T98N, R55W,
OF THE 5TH P.M., TURNER COUNTY, SOUTH DAKOTA.**



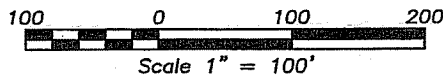
UNRUH FAMILY CEMETERY
0.24 ACRES±

LEGEND

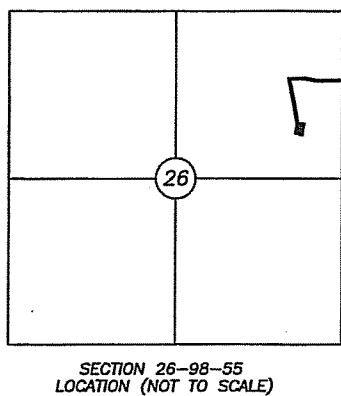
SCALE 1" = 100'

- SET 5/8" REBAR WITH L.S. CAP STAMPED "J. BRANDT R.L.S. 5349"
- ⊗ FOUND 5/8" REBAR WITH L.S. CAP STAMPED "C. HANSON R.L.S. 2961 SD"

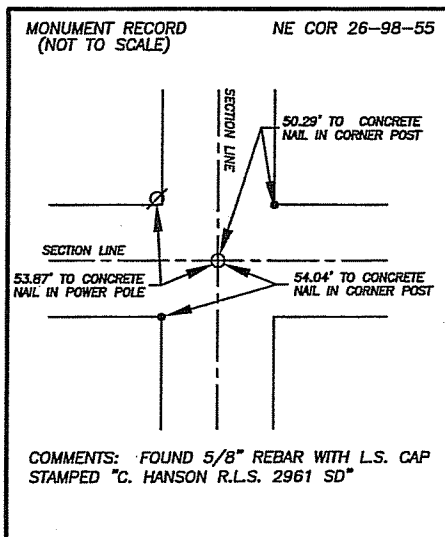
PREPARED BY:
BRANDT LAND SURVEYING
1202 WILLOW DALE ROAD
YANKTON, SD 57078
(605) 665-8455



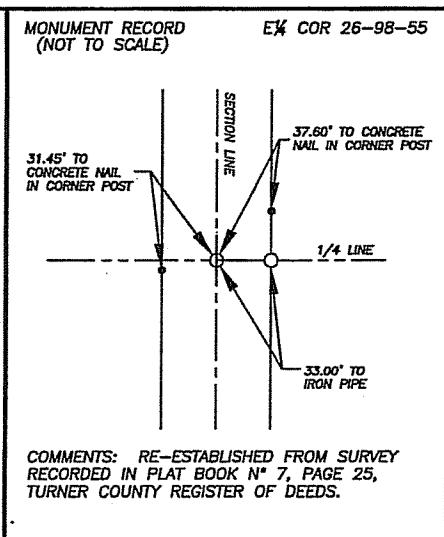
COPY



SECTION 26-98-55
LOCATION (NOT TO SCALE)



COMMENTS: FOUND 5/8" REBAR WITH L.S. CAP STAMPED "C. HANSON R.L.S. 2961 SD"




COMMENTS: RE-ESTABLISHED FROM SURVEY RECORDED IN PLAT BOOK N° 7, PAGE 25, TURNER COUNTY REGISTER OF DEEDS.

PLAT OF UNRUH FAMILY CEMETERY, IN THE NE¼ OF SECTION 26, T98N, R55W,
OF THE 5TH P.M., TURNER COUNTY, SOUTH DAKOTA.

SURVEYOR'S CERTIFICATE

I, JOHN L. BRANDT, A REGISTERED LAND SURVEYOR UNDER THE LAWS OF SOUTH DAKOTA, HAVE AT THE REQUEST OF THE OWNER MADE A SURVEY AND PLAT OF UNRUH FAMILY CEMETERY, IN THE NE¼ OF SECTION 26, T98N, R55W, OF THE 5TH P.M., TURNER COUNTY, SOUTH DAKOTA. I HAVE SET IRON REBAR AS SHOWN AND SAID SURVEY AND PLAT ARE TRUE AND CORRECT TO THE BEST OF MY KNOWLEDGE AND BELIEF.

DATED THIS 22ND DAY AUGUST, 2001.



OWNER'S CERTIFICATE


I, ORVILLE UNRUH, DO HEREBY CERTIFY THAT I AM THE OWNER OF THE ABOVE SAID REAL PROPERTY AND THAT THE ABOVE SAID SURVEY AND PLAT WAS MADE AT MY REQUEST AND UNDER MY DIRECTION FOR THE PURPOSE OF LOCATING, MARKING AND PLATTING. I ALSO CERTIFY THAT THE DEVELOPMENT OF THIS LAND SHALL CONFORM TO ALL EXISTING APPLICABLE ZONING, SUBDIVISION AND EROSION AND SEDIMENT CONTROL REGULATIONS.

DATED THIS 4TH DAY OF OCTOBER, 2001.


ORVILLE UNRUH

STATE OF SOUTH DAKOTA
COUNTY OF HITCHCOCK

ON THIS 4TH DAY OF OCTOBER, 2001, BEFORE ME, THE UNDERSIGNED OFFICER, PERSONALLY APPEARED ORVILLE UNRUH, KNOWN TO ME TO BE THE PERSON WHOSE NAME IS SUBSCRIBED TO THE WITHIN INSTRUMENT AND WHO ACKNOWLEDGED TO ME THAT HE EXECUTED THE SAME FOR PURPOSES THEREIN CONTAINED.


MY COMMISSION EXPIRES NOTARY PUBLIC
09-19-04

COUNTY PLANNING COMMISSION

BE IT RESOLVED BY THE COUNTY PLANNING COMMISSION OF TURNER COUNTY, SOUTH DAKOTA, THAT THE ABOVE SURVEY AND PLAT IS APPROVED AND THE SAME BE CERTIFIED TO THE TURNER COUNTY BOARD OF COUNTY COMMISSIONERS WITH THE RECOMMENDATION THAT SAID SURVEY AND PLAT BE APPROVED.

DATED THIS 10TH DAY OF October, 2001.


CHAIRMAN, PLANNING COMMISSION

COUNTY COMMISSIONER'S RESOLUTION

BE IT RESOLVED BY THE COUNTY BOARD OF COMMISSIONERS OF TURNER COUNTY, SOUTH DAKOTA, THAT THE ABOVE SURVEY AND PLAT BE APPROVED AND THE COUNTY AUDITOR OF TURNER COUNTY, SOUTH DAKOTA IS HEREBY AUTHORIZED AND DIRECTED TO ENDORSE ON SUCH PLAT A COPY OF THE RESOLUTION AND CERTIFY THE SAME.

DATED THIS 9TH DAY OF October, 2001.



CHAIRMAN, COUNTY COMMISSIONERS

I, THE UNDERSIGNED, COUNTY AUDITOR FOR TURNER COUNTY, SOUTH DAKOTA, DO HEREBY CERTIFY THAT THE FOREGOING RESOLUTION WAS PASSED BY THE BOARD OF COUNTY COMMISSIONERS OF TURNER COUNTY, SOUTH DAKOTA AT THE REGULAR MEETING ON THE 9TH DAY OF October, 2001.


COUNTY AUDITOR


COUNTY TREASURER'S CERTIFICATE

I, THE UNDERSIGNED, COUNTY TREASURER OF TURNER COUNTY, SOUTH DAKOTA, DO HEREBY CERTIFY THAT ALL TAXES WHICH ARE LIENS UPON ANY LAND INCLUDED THE ABOVE AND FOREGOING PLAT, AS SHOWN BY THE RECORDS OF MY OFFICE, HAVE BEEN PAID IN FULL.


COUNTY TREASURER

DIRECTOR OF EQUALIZATION

I, THE UNDERSIGNED, COUNTY DIRECTOR OF EQUALIZATION OF TURNER COUNTY, SOUTH DAKOTA, DO HEREBY CERTIFY THAT A COPY OF THE ABOVE PLAT HAS BEEN FILED AT MY OFFICE.


DIRECTOR OF EQUALIZATION

REGISTER OF DEEDS

FILED FOR RECORD THIS 10TH DAY OF October, 2001, AT 11:35 O'CLOCK A.M. AND RECORDED IN BOOK 7 OF PLATS ON PAGE 316.


REGISTER OF DEEDS

COPY